WATSONVILLE WETLANDS WATCH

Presented by Bob Culbertson

Agenda

- Where are the Wetlands?
- Our Mission
  - Protect
  - Restore
  - Educate
- Community Activities
- Contact Us



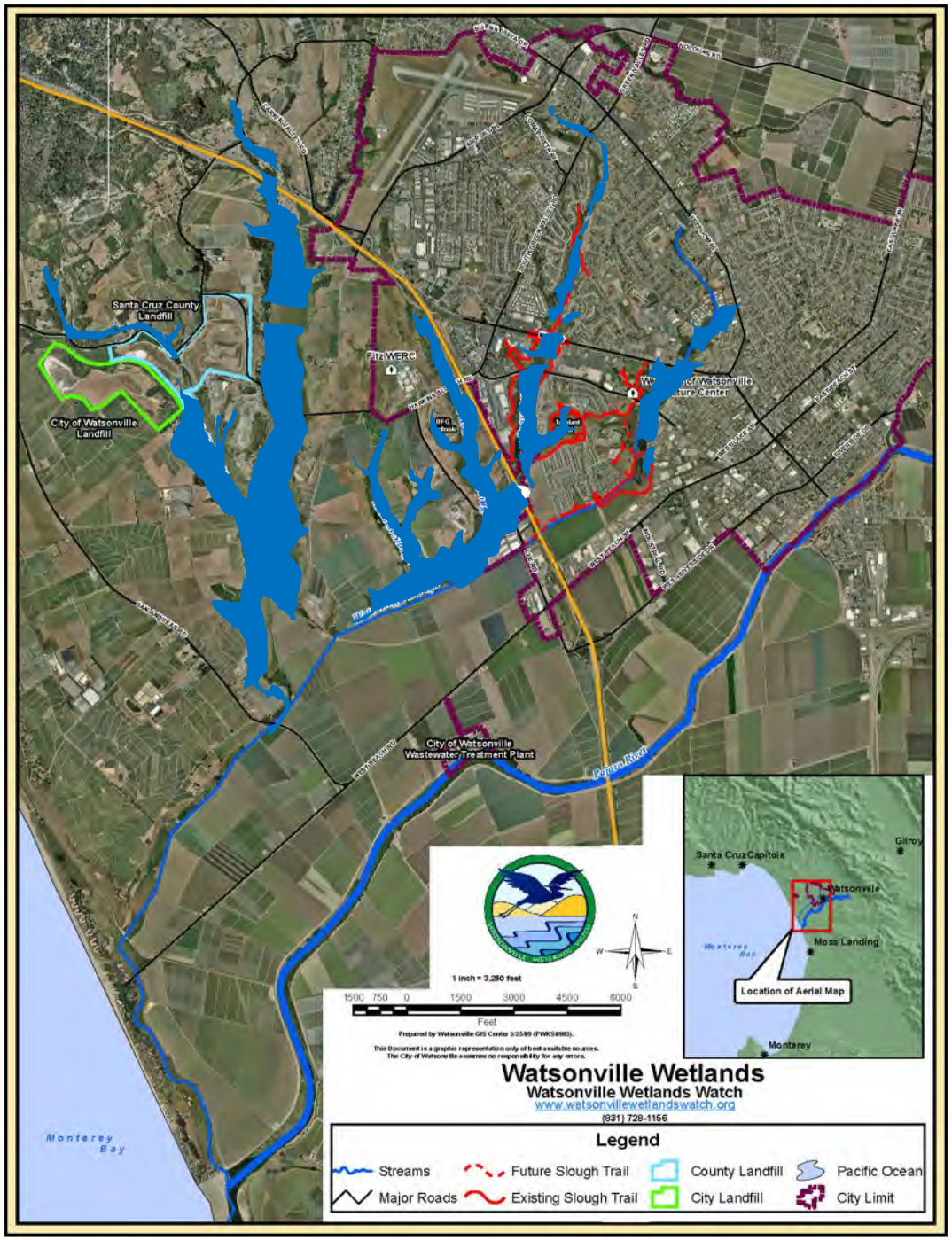
Santa Cruz County Landfill
City of Watsonville Landfill
Fitz WERC
City of Watsonville Wastewater Treatment Plant
Pajaro River
Monterey Bay
1 inch = 3,250 feet
1500 750 0 1500 3000 4500 6000
Feet
Prepared by Watsonville GIS Center 3/25/09 (PWKS#93).
This Document is a graphic representation only of best available sources.
The City of Watsonville assumes no responsibility for any errors.
Santa Cruz
Capitola
Gilroy
Watsonville
Moss Landing
Monterey Bay
Location of Aerial Map
Monterey
Watsonville Wetlands
Watsonville Wetlands Watch
www.watsonvillewetlandswatch.org
(831) 728-1156
Legend
Streams
Major Roads
Future Slough Trail
Existing Slough Trail
County Landfill
City Landfill
Pacific Ocean
City Limit

PROTECTING THE WETLANDS

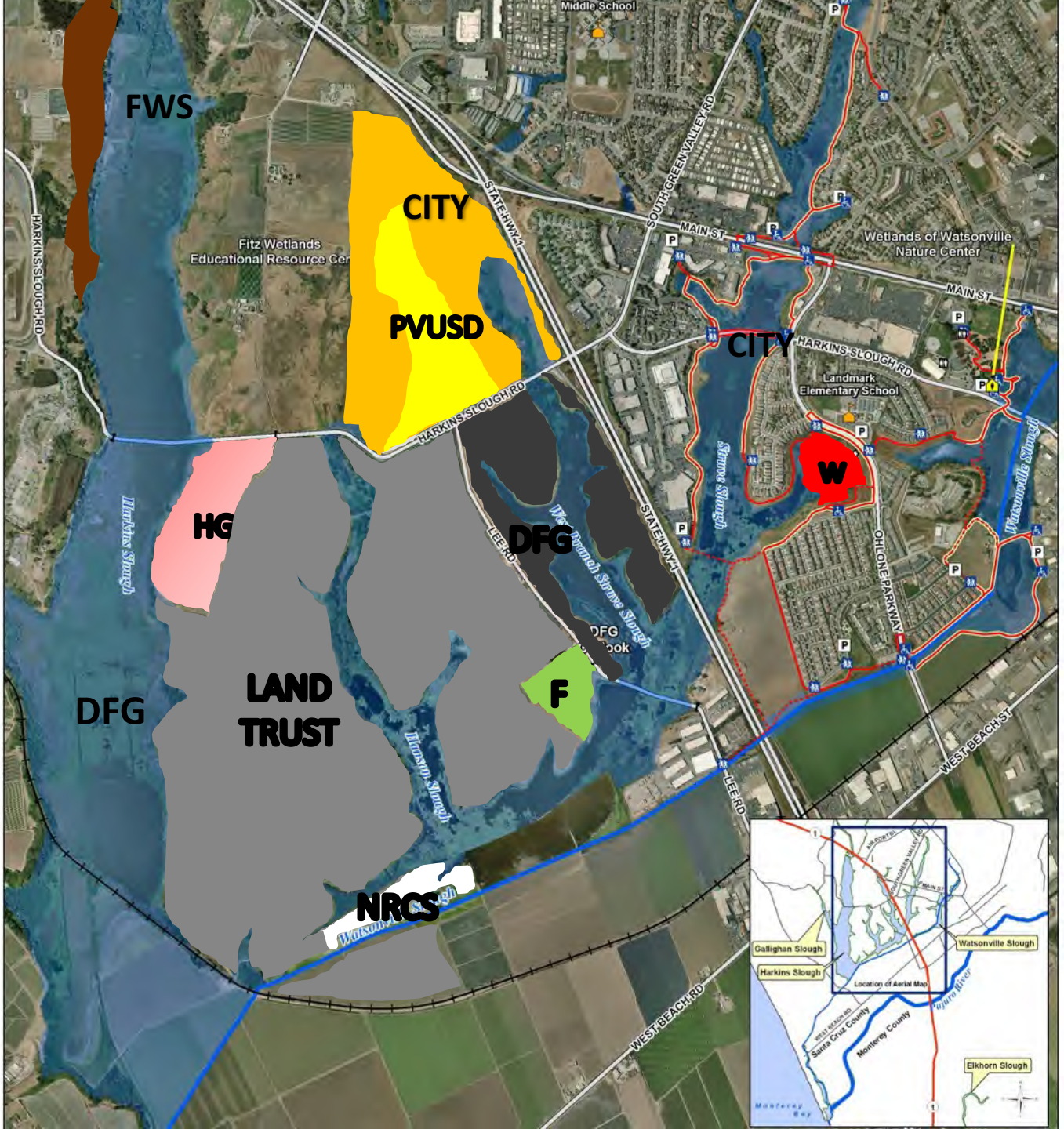
FWS
CITY
PVUSD
HG
DFG
LAND TRUST
DFG
F
NRCS
CITY
W
Middle School
Fitz Wetlands Educational Resource Cer
Wetlands of Watsonville Nature Center
Landmark Elementary School
HARKINS SLOUGH RD
MAIN ST
STATE HWY 1
SOUTH GREEN VALLEY RD
LEE RD
OHLONE PARKWAY
WEST BEACH ST
Harkins Slough
Struve Slough
Watsonville Slough
Branson Slough
Gallighan Slough
Harkins Slough
Watsonville Slough
Location of Aerial Map
Pajaro River
Santa Cruz County
Monterey County
Elkhorn Slough
Monterey Bay

RESTORATION

NATIVE PLANTS SEED FARM ON LAND TRUST PROPERTY

FLOOD PLAIN RESTORATION ON NRCS EASEMENTS

FITZ MUSHROOM FARM BEFORE RESTORATION

FITZ MUSHROOM FARM EXPERIMENTAL MULCHING

FITZ MUSHROOM FARM
5 MONTHS LATER

CALIF CONSERVATION CORP COASTAL PRAIRIE RESTOR. ON DFG

RESTORATION SATURDAY
PAJARO VALLEY HS STUDENTS

EDUCATION

WETLANDS STEWARDS MENTORS INTENSIVE TRAINING – TEAM BLDG.

CHAVEZ 6TH GRADER JOSE IS NOW PVHS 11TH GRADER & A STEWARD!

LANDMARK 2ND GRADER PLANTING ON TAR PLANT HILL

ROLLING HILLS 6TH GRADERS PLANTING NATIVE GRASSES

PROJECT TIERRA: HANDS-ON SCIENCE MONITORING PLANTS

DOCENTS & E.A. HALL STUDENTS TEST FOR INVERTEBRATES

ROLLING HILLS 6TH GRADERS DO LAB WORK ON INVERTEBRATES

PAJARO VALLEY HS NINTH GRADERS SAMPLE INVERTEBRATES

ACTIVITIES

BIRDING

MARSH WREN

GREEN HERON

AMERICAN KESTREL

OSPREY

OSPREY CHICK

GREAT EGRET

BARN OWL

BURROWING OWLS

WHITE PELICAN

JOIN US FOR A WETLAND CIRCUMNAVIGATION TOUR

BI-MONTHLY LECTURE SERIES

RECENT: Alison Gong on Honeybees

NEXT: Gary Griggs on Climate Change

WEDNESDAY May 17@ 6:30

SPECIAL EVENTS

- World Wetlands Day
- Earth Day
- International Migratory Bird Day
- National Trails Day
- Habitat Festival &
  Native Plant Sale

RECEIVE OUR E-NEWSLETTER
VISIT OUR WEBSTIE
www.watsonvillewetlandswatch.org

For More Information and to Arrange a Tour, Contact:

Bob Culbertson
President, Board of Directors
bculb@sbcglobal.net

Jonathan Pilch
Executive Director
jonathan@watsonvillewetlandswatch.org

thank you
danke
謝謝
ngiyabonga
teşekkür ederim
gracias
спасибо
Баярлалаа
рахмат
dank je
tapadh leat
mochchakkeram
go raibh maith agat
dziękuję
obrigado
sukriya
kop khun krap
grazie
arigatō
takk
dakujem
merci
мерси
감사합니다
ありがとう
terima kasih
ευχαριστώ
bedankt
hvala
mauruuru
sagolun
taiku
mersi
barka
welalin
tack
blogodaram
matondo
paldies
хвала
manana
djiere dieuf
mamnun
chnorakaloutioun
gracies
sulpay
najis tuke
rahmet
diolch
dhanyavadagalu
shukriya
trugarez
dekuji
mesi
enkosi
kiitos
dankie
faafetai lava
vinaka
mahalo
asante
murakoze
tenki
kiexie
rahmat