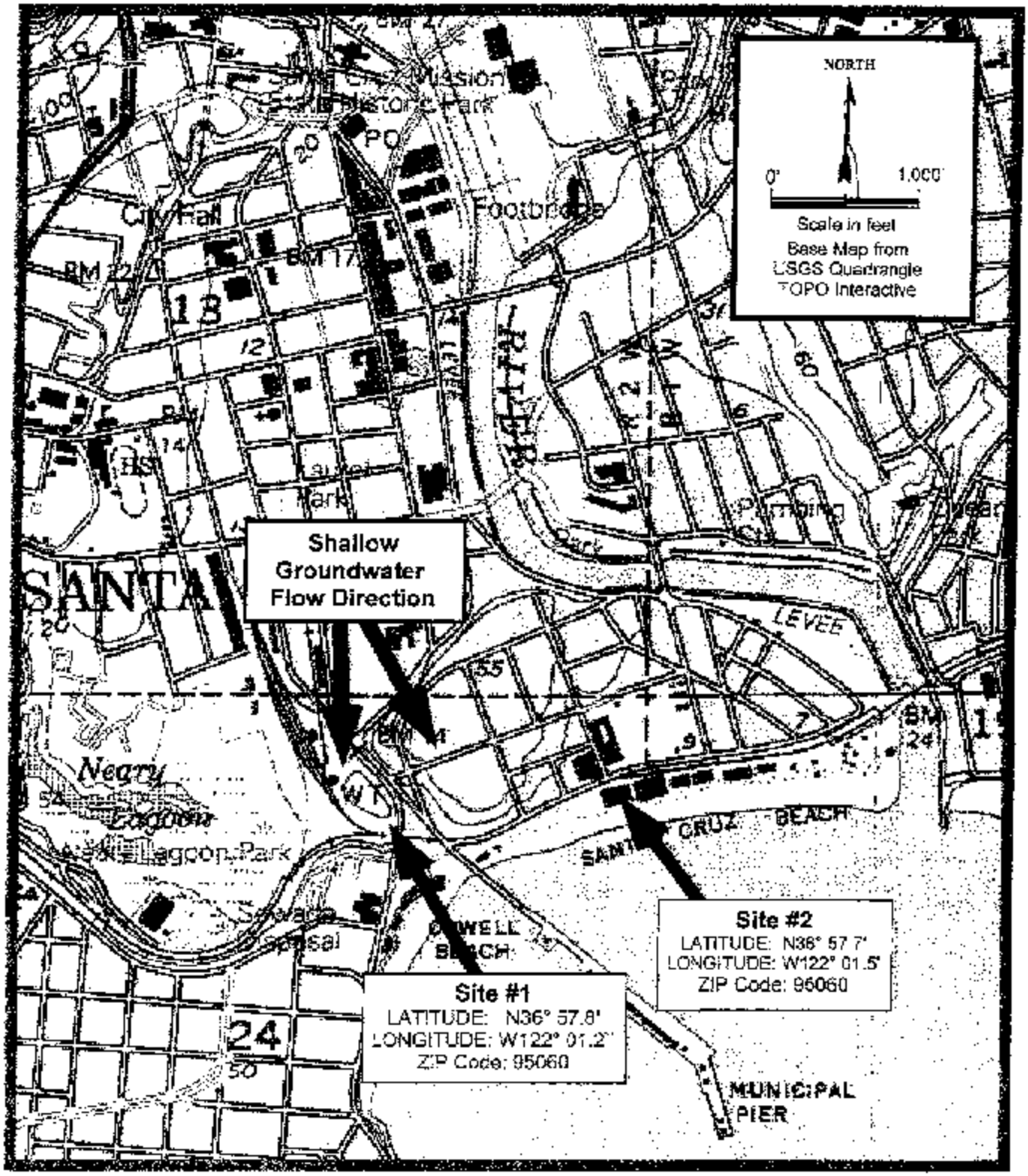

Weber, Hayes & Associates
Hydrogeology and Environmental Engineering
120 Westgate Drive, Watsonville, Ca. 95076
(831) 722 - 3580 (831) 662 - 3100

LOCATION MAP
Visitor Center Feasibility Study
SITE 1 - Fun Center Site
SITE 2 - Beach Boardwalk Site
Santa Cruz, California

FIGURE 1a
Job # 23008

HARDCOPY AT 11:00:14 ON 04/17/03
USER ASR807 ON LU T0856C28 LOGGED ON TO ASR_INQ ACB TU0028

P R O P E R T Y P R O F I L E

PARCEL NUMBER 005 341 21
PROPERTY LOCATION .....
OWNER'S NAME ..... SANTA CRUZ SEASIDE CO
C/O FINANCE DEPT
OWNER'S MAILING ADDRESS..... 400 BEACH ST
SANTA CRUZ CA 95060

ASSESSMENT ROLL VALUE INFORMATION: LAND	2,261,709
IMPROVEMENTS	33,698,262
PERSONAL PROPERTY	3,186,351
TOTAL VALUE	39,146,322
EXEMPTION AMOUNT AND TYPE	

---------- CURRENT -------- PREVIOUS ----

RECORDING REFERENCE .....
RECORDING DATE .....
PREVIOUS OWNER'S NAME.....

PLEASE KEY A NEW APN

OR PRESS RED 'END' KEY TO START OVER.
OR PRESS PF1 FOR PROPERTY CHARACTERISTICS.

HARDCOPY AT 11:00:28 ON 04/17/03
USER ASR807 ON LU T0856C28 LOGGED ON TO ASR_INQ ACB TU0028

04/17/03 C O U N T Y O F S A N T A C R U Z
11:00:21 CHARACTERISTIC INQUIRY SCREEN

PARCEL NO.....: **005 341 21**
ASSESSEE NAME..: SANTA CRUZ SEASIDE CO
SITUS.....:
MAILING ADDRESS: 400 BEACH ST
SANTA CRUZ CA 95060
USE CODE.....: BEACH CONCESSION

STRUCTURE DATA

MAIN BUILDING...SQFT:		NO. UNITS....:		POOL.....:	
YEAR BUILT(EST).....:	0000	HEAT.....:		SPA.....:	
TOTAL ROOM COUNT....:		CONCRETE.SQFT:		DECKS.....SQFT:	
NO. BEDROOMS.....:		GARAGE...SQFT:		NO. FIREPLACES:	0
NO. BATHROOMS(F/H)..:	0 / 0	CARPORT..SQFT:		ROOF.....:	

MISC OTHER BUILDINGS:

LAND DATA

WATER.....:
SANITATION....: PARCEL SIZE (ASSESSOR RECORDS)....ACRE: 13.060
PARCEL NO.....: **005 341 21** : :

NO LIABILITY IS ASSUMED FOR THE ACCURACY OF THIS DATA.
JUST PRESS 'ENTER'



Weber, Hayes & Associates
Hydrogeology and Environmental Engineering
120 Westgate Drive, Watsonville, Ca. 95076
(831) 722 - 3580 (831) 662 - 3100

VICINITY MAP
Visitor Center Feasibility Study
SITE 1 - Fun Center Site
SITE 2 - Beach Boardwalk Site
Santa Cruz, California

FIGURE
1c
Job #
23008


Shallow Groundwater Flow Direction
Former Gasification Facility
Former Bulk Fuel Facility
Former Train Depot
Site #1 "FUN SPOT"

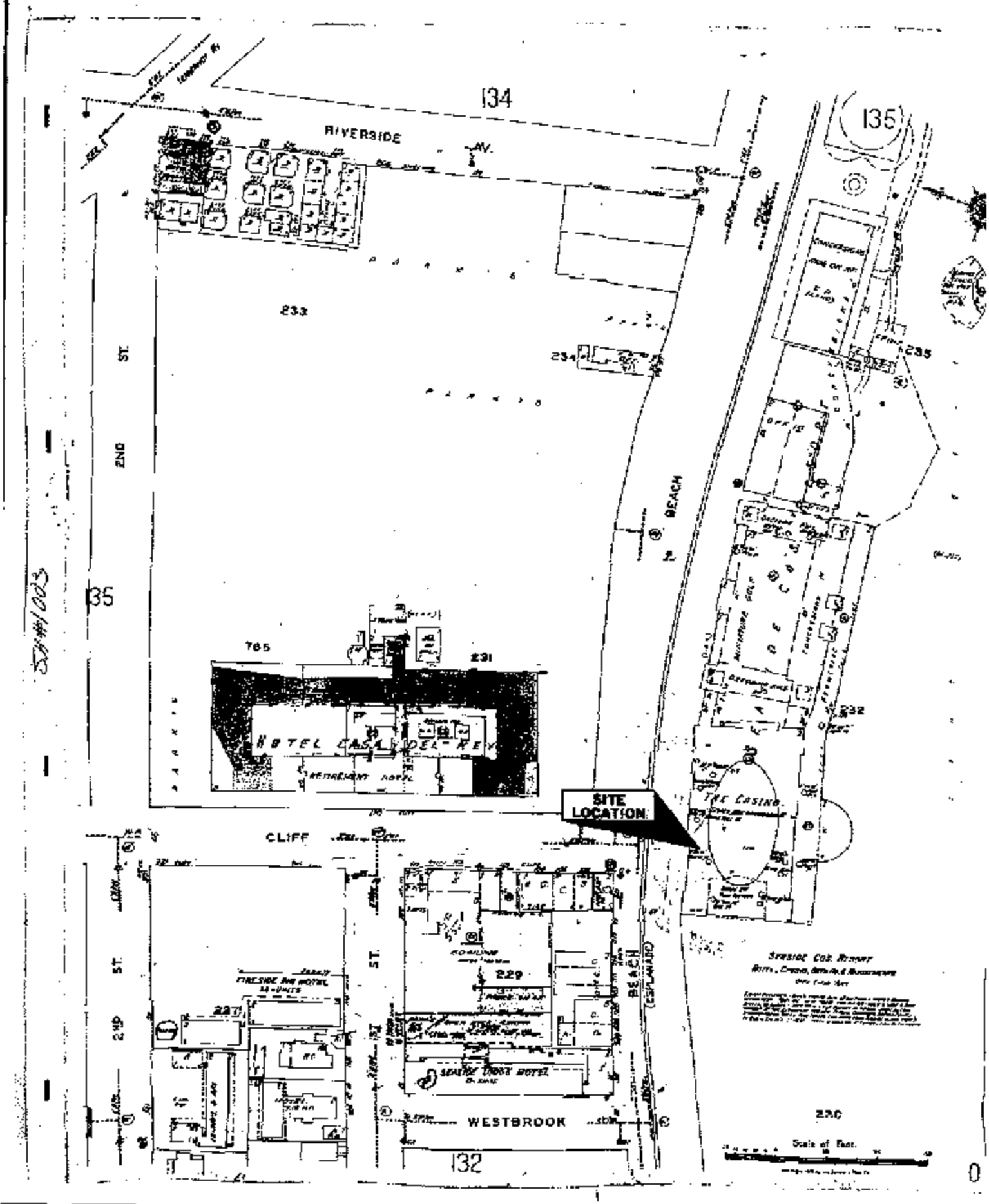
134
RIVERSIDE
AV.
135
233
234
235
2ND ST.
BEACH
135
765
231
HOTEL CASA DEL REY
RETIREMENT HOTEL
232
SITE LOCATION
THE CASINO
CLIFF
2ND ST.
1ST ST.
229
227
BEACH (ESPLANADE)
WESTBROOK
132
230
Scale of Feet.
0

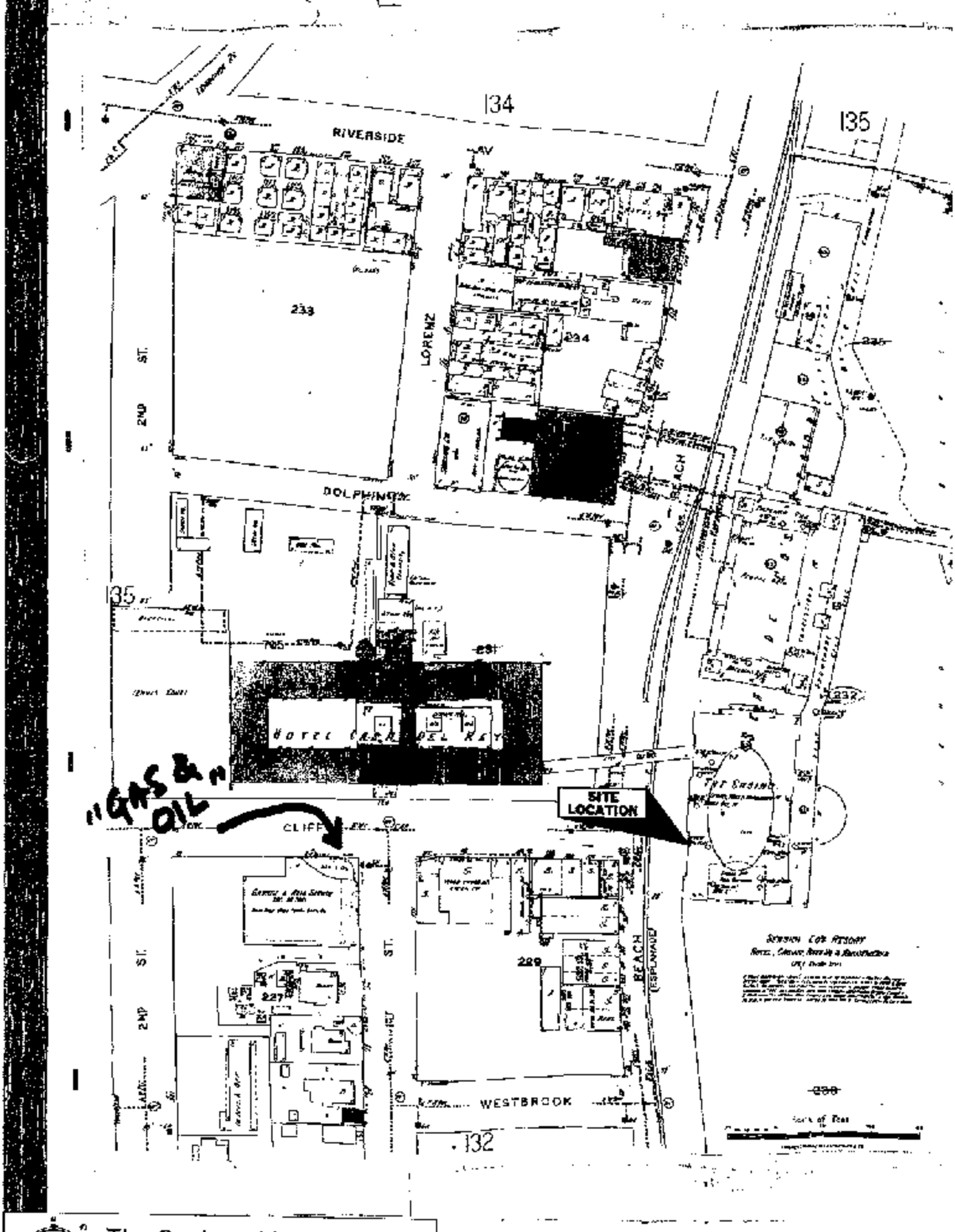

The Sanborn Library, LLC
This Sanborn® Map is a certified copy produced by Environmental Data Resources, Inc. under arrangement with The Sanborn Library, LLC. Information on this Sanborn® Map is derived from Sanborn field surveys conducted in

1960

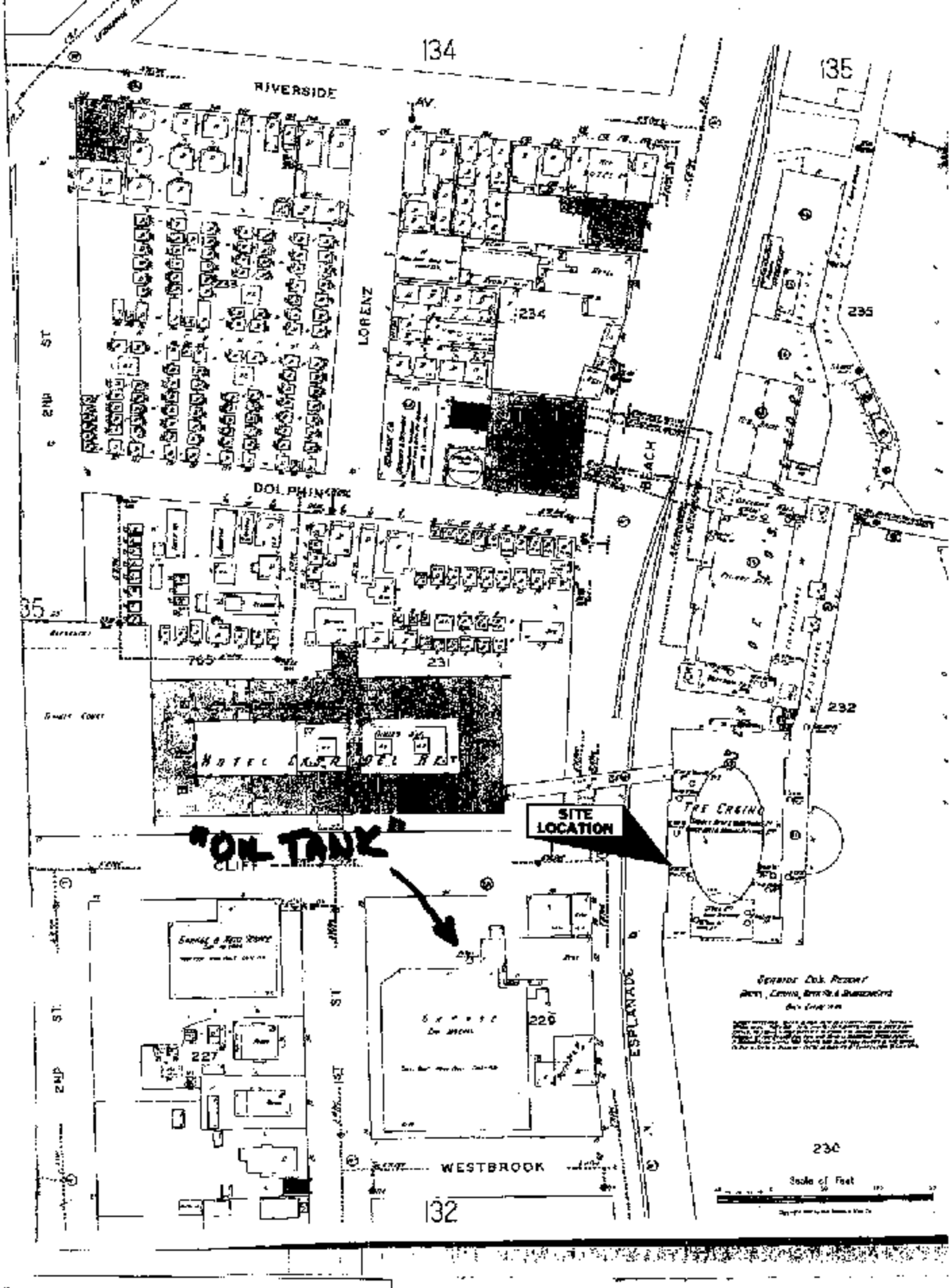

The Sanborn Library, LLC
This Sanborn® Map is a certified copy produced by Environmental Data Resources, Inc. under arrangement with The Sanborn Library, LLC. Information on this Sanborn® Map is derived from Sanborn field surveys conducted in
Copyright © 1928 The Sanborn Library, LLC MAP
Date EDR Research Associate
Reproduction in whole or in part or any copy of this Sanborn Library, LLC is not permitted without prior written permission from The Sanborn Library, LLC.

1928

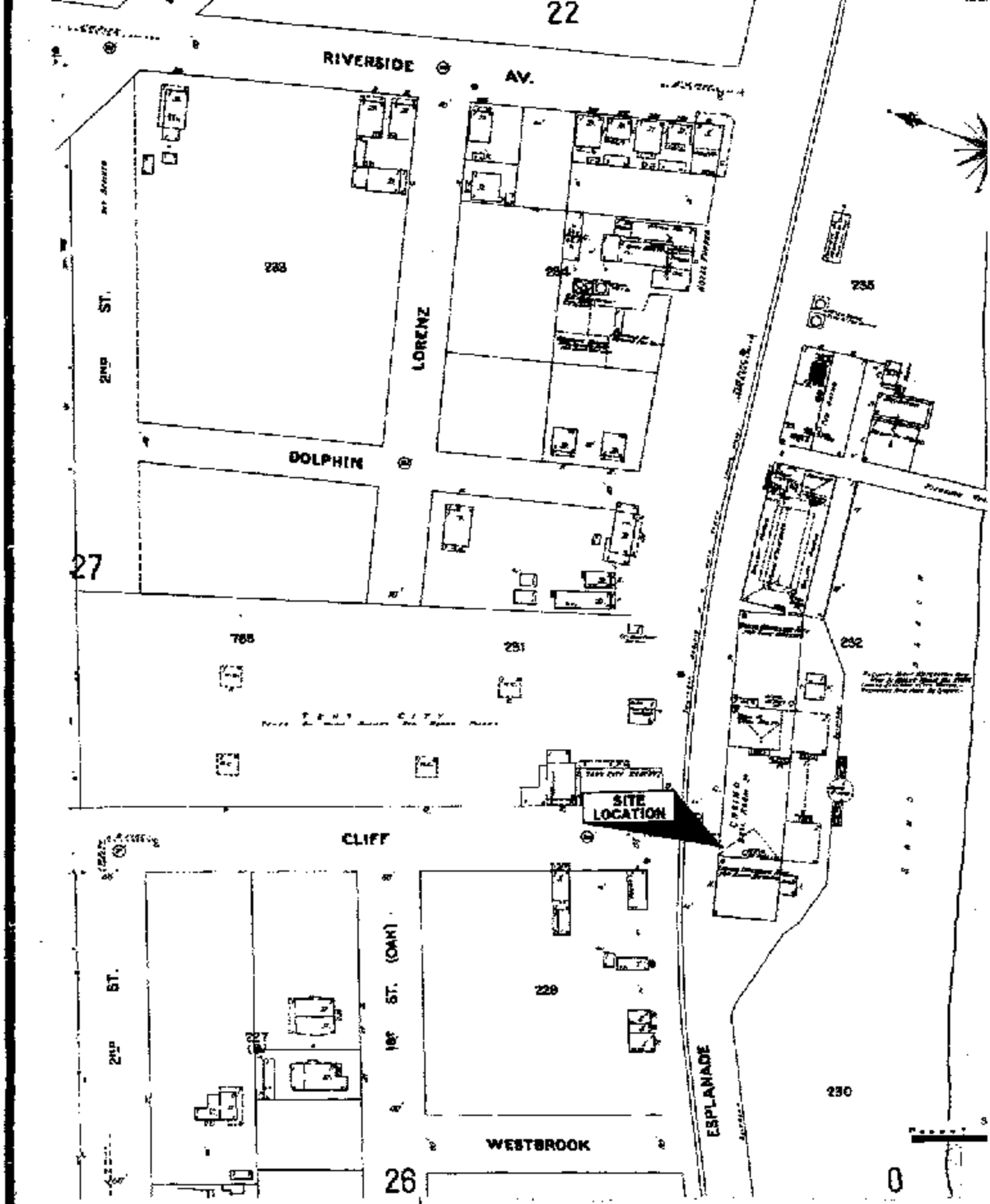

The Sanborn Library, LLC
This Sanborn® Map is a certified copy produced by Environmental Data Resources, Inc. under arrangement with The Sanborn Library, LLC. Information on this Sanborn® Map is derived from Sanborn field surveys unless otherwise
Copyright © 1996 The Sanborn Library, LLC MIP
EDR Research Associate
Reproduction in whole or in part at any time of The Sanborn Library, LLC may be prohibited without prior

The EDR Radius Map
with GeoCheck®

Visitor Ctr-Site#2 Beach Boardwalk
400 Beach Street
Santa Cruz, CA 95060

Inquiry Number: 0960024.7s

April 15, 2003

Environmental Data Resources, Inc.

The Source For Environmental Risk Management Data

3530 Post Road
Southport, Connecticut 06890

Nationwide Customer Service

Telephone: 1-800-352-0050
Fax: 1-800-231-6802
Internet: www.edrnet.com

TABLE OF CONTENTS

SECTION	PAGE
Executive Summary	ES1
Overview Map	2
Detail Map	3
Map Findings Summary	4
Map Findings	5
Orphan Summary	87
Government Records Searched/Data Currency Tracking	GR-1
GEOCHECK ADDENDUM	
Physical Setting Source Addendum	A-1
Physical Setting Source Summary	A-2
Physical Setting Source Map	A-7
Physical Setting Source Map Findings	A-8
Physical Setting Source Records Searched	A-10

Thank you for your business.
Please contact EDR at 1-800-352-0050
with any questions or comments.

Disclaimer
Copyright and Trademark Notice

This report contains information obtained from a variety of public and other sources. NO WARRANTY EXPRESSED OR IMPLIED IS MADE WHATSOEVER IN CONNECTION WITH THIS REPORT. ENVIRONMENTAL DATA RESOURCES INC. SPECIFICALLY DISCLAIMS THE MAKING OF ANY SUCH WARRANTIES, INCLUDING WITHOUT LIMITATION, MERCHANTABILITY OR FITNESS FOR A PARTICULAR USE OR PURPOSE. ALL RISK IS ASSUMED BY THE USER. IN NO EVENT SHALL EDR BE LIABLE TO ANYONE, WHETHER ARISING OUT OF ERRORS OR OMISSIONS, NEGLIGENCE, ACCIDENT OR ANY OTHER CAUSE, FOR ANY LOSS OR DAMAGE, INCLUDING, WITHOUT LIMITATION, SPECIAL, INCIDENTAL, CONSEQUENTIAL, OR EXEMPLARY DAMAGES.

These services copyright 2000 by Environmental Data Resources, Inc. All rights reserved. Reproduction in any media or format, in whole or in part, of any report or map of Environmental Data Resources, Inc., or its affiliates, is prohibited without prior written permission.

EDR and the EDR logos are trademarks of Environmental Data Resources, Inc. or its affiliates. All other trademarks used herein are the property of their respective owners.

EXECUTIVE SUMMARY

A search of available environmental records was conducted by Environmental Data Resources, Inc. (EDR). The report meets the government records search requirements of ASTM Standard Practice for Environmental Site Assessments, E 1527-00. Search distances are per ASTM standard or custom distances requested by the user.

TARGET PROPERTY INFORMATION

ADDRESS

400 BEACH STREET
SANTA CRUZ, CA 95060

COORDINATES

Latitude (North):	36.964100 - 36° 57' 50.8"
Longitude (West):	122.020200 - 122° 1' 12.7"
Universal Transverse Mercator	Zone 10
UTM X (Meters)	597223.0
UTM Y (Meters)	4091195.2

USGS TOPOGRAPHIC MAP ASSOCIATED WITH TARGET PROPERTY

Target Property:	24061224-1 SANTA CRUZ, CA
Source:	USGS 7.5 min quad index

TARGET PROPERTY SEARCH RESULTS

The target property was identified in the following government records. For more information on this property see page 6 of the attached EDR Radius Map report:

Site	Database(s)	EPA ID
400 BEACH ST. 400 BEACH ST SANTA CRUZ, CA 95021	CHMIRS	N/A
SANTA CRUZ BEACH AND BOARDWALK 400 BEACH ST SANTA CRUZ, CA 95060	CA FID UST	N/A
SANTA CRUZ BEACHUS COMPANY 400 BEACH STREET SANTA CRUZ, CA 95060	FAZNET	N/A
SANTA CRUZ BEACH AND BOARDWALK 400 BEACH ST SANTA CRUZ, CA 95060	UST UST	N/A

EXECUTIVE SUMMARY

DATABASES WITH NO MAPPED SITES

No mapped sites were found in EDR's search of available ("reasonably ascertainable") government records either on the target property or within the ASTM E 1527-00 search radius around the target property for the following databases:

FEDERAL ASTM STANDARD

NPL	National Priority List
Proposed NPL	Proposed National Priority List Sites
CERCLIS	Comprehensive Environmental Response, Compensation, and Liability Information System
CERC-NFRAP	CERCLIS No Further Remedial Action Planned
CORRACTS	Corrective Action Report
RCRIS-TSD	Resource Conservation and Recovery Information System
RCRIS-LQG	Resource Conservation and Recovery Information System
RCRIS-SQG	Resource Conservation and Recovery Information System
ERNS	Emergency Response Notification System

STATE ASTM STANDARD

AWP	Annual Workplan Sites
Toxic Pits	Toxic Pits Cleanup Act Sites
SWF/LF	Solid Waste Information System
WMUDS/SWAT	Waste Management Unit Database
CA BOND EXP. PLAN	Bond Expenditure Plan
UST	List of Underground Storage Tank Facilities
VCP	Voluntary Cleanup Program Properties
INDIAN UST	Underground Storage Tanks on Indian Land

FEDERAL ASTM SUPPLEMENTAL

CONSENT	Superfund (CERCLA) Consent Decrees
ROD	Records Of Decision
Delisted NPL	National Priority List Deletions
FINDS	Facility Index System/Facility Identification Initiative Program Summary Report
HMIRS	Hazardous Materials Information Reporting System
MLTS	Material Licensing Tracking System
MINES	Mines Master Index File
NPL Liens	Federal Superfund Liens
PADS	PCB Activity Database System
RAATS	RCRA Administrative Action Tracking System
TRIS	Toxic Chemical Release Inventory System
TSCA	Toxic Substances Control Act
SSTS	Section 7 Tracking Systems
FTTS	FIFRA/TSCA Tracking System - FIFRA (Federal Insecticide, Fungicide, & Rodenticide Act)/TSCA (Toxic Substances Control Act)

STATE OR LOCAL ASTM SUPPLEMENTAL

AST	Aboveground Petroleum Storage Tank Facilities
CLEANERS	Cleaner Facilities

EXECUTIVE SUMMARY

CA WDS ..... Waste Discharge System
DELTA ..... List of Deed Restrictions
NFA ..... No Further Action Information
RCRI ..... Unconfirmed Properties Referred to Another Agency
SCSL ..... Status Property Evaluation Program
NFE ..... Properties Needing Further Evaluation

EDR PROPRIETARY HISTORICAL DATABASE

Coal Gas ..... Former Manufactured Gas (Coal Gas) Sites

BROWNFIELDS DATABASES

VCP ..... Voluntary Cleanup Program Properties

SURROUNDING SITES: SEARCH RESULTS

Surrounding sites were identified.

Elevations have been determined from the USGS Digital Elevation Model and should be evaluated on a relative (not an absolute) basis. Relative elevation information between sites of close proximity should be field verified. EDR's definition of a site with an elevation equal to the target property includes a tolerance of +/- 10 feet. Sites with an elevation equal to or higher than the target property have been differentiated below from sites with an elevation lower than the target property (by more than 10 feet). Page numbers and map identification numbers refer to the EDR Radius Map report where detailed data on individual sites can be reviewed.

Sites listed in *bold italics* are in multiple databases.

Unmapped (orphan) sites are not considered in the foregoing analysis.

STATE LISTED STANDARD

CAL-SITES: Formerly known as ASPIS, this database contains both known and potential hazardous substance sites. The source is the California Department of Toxic Substance Control.

A review of the Cal-Sites list, as provided by EDR, has revealed that there is 1 Cal-Sites site within approximately 1 mile of the target property.

Equal/Higher Elevation	Address	Dist / Dir	Map ID	Page
WILSON ENTITIES, LTD	*125 RIVER ST*	*1/2 - 1 NNW*	*38*	*60*

CHMIRS: The California Hazardous Material Incident Report System contains information on reported hazardous material incidents (i.e., accidental releases or spills). The source is the California Office of Emergency Services.

A review of the CHMIRS list, as provided by EDR, and dated 12/31/2001 has revealed that there are 8 CHMIRS sites within approximately 1 mile of the target property.

Equal/Higher Elevation	Address	Dist / Dir	Map ID	Page
Not reported	616 BROADWAY	1/2 - 1 NNE	27	40
Not reported	721 BAY ST.	1/2 - 1 W	623	43

EXECUTIVE SUMMARY

Equal/Higher Elevation	Address	Dist / Dir	Map ID	Page
Not reported	721 BAY ST	1/2 - 1 W	650	44
CITY OF SANTA CRUZ	*170 CALIFORNIA ST*	*1/2 - 1 W*	*31*	*51*
Not reported	800 OCEAN ST	1/2 - 1 N	34	53
Not reported	111 UNION ST.	1/2 - 1 NNW	37	58

CORTESE: This database identifies public drinking water wells with detectable levels of contamination, hazardous substance sites selected for remedial action, sites with known toxic material identified through the abandoned site assessment program, sites with LUSTs having a reportable release and all solid waste disposal facilities from which there is known migration. The source is The California Environmental Protection Agency/Office of Emergency Information.

A review of the Cortese list, as provided by EDR, has revealed that there are 19 Cortese sites within approximately 1 mile of the target property.

Equal/Higher Elevation	Address	Dist / Dir	Map ID	Page
CANFIELD PROPERTY	*35 FRONT ST*	*1/8 - 1/4 NNW*	*6*	*19*
SANITARY PLUMBING & HEATI	413 PACIFIC	1/4 - 1/2 WNW	B12	16
PACIFIC STREET, SANTA CRU	*303 PACIFIC*	*1/4 - 1/2 W*	*D15*	*20*
PROPERTY OF L & CHARLES ROSSI	*202 PACIFIC AVE*	*1/4 - 1/2 W*	*D16*	*22*
SHELL STATION	*109 LAUREL ST*	*1/4 - 1/2 NNW*	*21*	*27*
PUTNEY & PERRY AUTO SVC	*325 FRONT ST*	*1/4 - 1/2 NNW*	*22*	*29*
MASINI CAR REPAIR FACILIT	*434 BARSON*	*1/4 - 1/2 NNE*	*23*	*33*
UNION ICE PROPERTY	*2 JUNIPER ST*	*1/4 - 1/2 WNW*	*24*	*35*
1st BANK OF AMERICA	*1128 PACIFIC AVE*	*1/2 - 1 NNW*	*25*	*36*
UNOCAL SERVICE STATION #0382	*433 OCEAN ST*	*1/2 - 1 N*	*26*	*38*
MCPHERSON ART & HISTORY M	*705 FRONT*	*1/2 - 1 NNW*	*28*	*41*
PACIFIC BELL	*709 CENTER STREET*	*1/2 - 1 NW*	*31*	*45*
BLENDOE PROPERTY	*737 SEABRIGHT AVE*	*1/2 - 1 ENE*	*32*	*46*
CHEVRON STATION 9-8499	*404 SOQUEL AVE*	*1/2 - 1 NNE*	*P35*	*56*
ARCO STATION #0192 (FORMA	*411 SOQUEL*	*1/2 - 1 NNE*	*P36*	*57*
SANTA CRUZ HIGH SCHOOL, AUTO	*415 WALNUT*	*1/2 - 1 WNW*	*38*	*60*
WILSON ENTITIES, LTD	*125 RIVER ST*	*1/2 - 1 NNW*	*39*	*60*
FLEET OPERATIONS	641 OCEAN ST	1/2 - 1 N	40	63
VAPOR CLEANERS	*263 WATER ST*	*1/2 - 1 NNW*	*41*	*64*

NOTIFY 65: Notify 65 records contain facility notifications about any release that could impact drinking water and thereby expose the public to a potential health risk. This data come from the State Water Resources Control Board's Proposition 65 database.

A review of the Notify 65 list, as provided by EDR, has revealed that there are 3 Notify 65 sites within approximately 1 mile of the target property.

Equal/Higher Elevation	Address	Dist / Dir	Map ID	Page
OCEAN CHEVROLET	*539 PACIFIC AT SYCAMORE*	*1/4 - 1/2 NW*	*C13*	*17*
SANITARY PLUMBING & HEATING CO	413 PACIFIC AVENUE	1/4 - 1/2 WNW	17	24
SANTA CRUZ HIGH SCHOOL, AUTO	*415 WALNUT*	*1/2 - 1 WNW*	*38*	*60*

EXECUTIVE SUMMARY

LUST: The Leaking Underground Storage Tank Incident Reports contain an inventory of reported leaking underground storage tank incidents. The data come from the State Water Resources Control Board Leaking Underground Storage Tank Information System.

A review of the LUST list, as provided by EDR, and dated 01/06/2003 has revealed that there are 10 LUST sites within approximately 0.5 miles of the target property.

Equal/Higher Elevation	Address	Dist / Dir	Map ID	Page
CANFIELD PROPERTY	*35 FRONT ST*	*1/8 - 1/4 WSW*	*9*	*10*
TOYOTA OF SANTA CRUZ	*201 FRONT ST*	*1/4 - 1/2 WNW*	*10*	*12*
SANITARY PLUMBING & HEATING CO	*413 PACIFIC AVE*	*1/4 - 1/2 WNW*	*D11*	*15*
OCEAN CHEVROLET	555 PACIFIC AVE	1/4 - 1/2 NW	D14	16
PACIFIC STREET, SANTA CRU	*383 PACIFIC*	*1/4 - 1/2 W*	*D13*	*20*
PROPERTY OF L & CHARLES ROSSI	*382 PACIFIC AVE*	*1/4 - 1/2 W*	*D14*	*22*
SHELL STATION	*180 LAUREL ST*	*1/4 - 1/2 NNW*	*21*	*27*
PUTNEY & PERRY AUTO SVC	*328 FRONT ST*	*1/4 - 1/2 NNW*	*22*	*29*
MASINI CAR REPAIR FACILIT	*434 BARSON*	*1/4 - 1/2 NNE*	*23*	*33*
UNION ICE PROPERTY	*2 JENNIE ST*	*1/4 - 1/2 WNW*	*24*	*35*

STATE OR LOCAL ASTM SUPPLEMENTAL

CA SLIC: SLIC Region comes from the California Regional Water Quality Control Board.

A review of the CA SLIC list, as provided by EDR, has revealed that there are 3 CA SLIC sites within approximately 0.5 miles of the target property.

Equal/Higher Elevation	Address	Dist / Dir	Map ID	Page
SANTA CRUZ MULTIMODAL STATION	123 WASHINGTON	1/4 - 1/2 W	D18	24
FORMER BULK PLANT	123 CENTER ST	1/4 - 1/2 WNW	19	25
SANTA CRUZ POLICE STATION	158/185 CENTER ST	1/4 - 1/2 WNW	20	26

HAZNET: The data is extracted from the copies of hazardous waste manifests received each year by the DTSC. The annual volume of manifests is typically 700,000 - 1,000,000 annually, representing approximately 350,000-500,000 shipments. Data from non-California manifests & continuation sheets are not included at the present time. Data are from the manifests submitted without correction and therefore many contain some invalid values for data elements such as generator ID, TSD ID, waste category, & disposal method. The source is the Department of Toxic Substance Control is the agency.

A review of the HAZNET list, as provided by EDR, has revealed that there are 4 HAZNET sites within approximately 0.25 miles of the target property.

Equal/Higher Elevation	Address	Dist / Dir	Map ID	Page
BLUEBELL APARTMENTS	120 TRINITY ST	1/8 - 1/4 N	5	8
BUDGET & HOTEL	314 RIVERSIDE AVE	1/8 - 1/4 NNE	6	8
GARY MCDEE	714 3RD ST	1/8 - 1/4 N	7	10
SUNSHINE VILLA	80 FRONT STREET	1/8 - 1/4 W	8	12

EXECUTIVE SUMMARY

Due to poor or inadequate address information, the following sites were not mapped:

Site Name	Database(s)
SCCSD RIO PUMPING STATION	LUST, Cortese
WILDER RANCH BURN DUMP	CERCLIS, FINDS
PG&E GAS PLANT SANTA CRUZ	CERC-NFRAP
SCCSD RIO DEL MAR PUMP STATION	LUST
CHARLES DERBY SMALL BORE RANGE	VCP
DELAUEAGA GOLF COURSE	HIST UST
DELAUEGA MAINT. GOLF COURSE	HIST UST
SANTA CRUZ DISPOSAL SITE	WMUDS/SWAT
VERNON RUSSEL THOMPSON	HAZNET
CAL TRANS	HAZNET
STEPHENSON RANCH	HAZNET
SANTA CRUZ BIO TECHNOLOGIES	HAZNET
TIRE SERVICE BY WHEEL WORKS	HAZNET
LOWELL BEACH NORTH OF SANTA CRUZ RIVER	ERNS
SANTA CRUZ / SOUTH END OF BOARDWALK	ERNS
LA SELVA BEACH	ERNS
EAST CLIFF CLEANERS	CA SLIC

OVERVIEW MAP - 0960024.7s - Weber, Hayes, & Associates

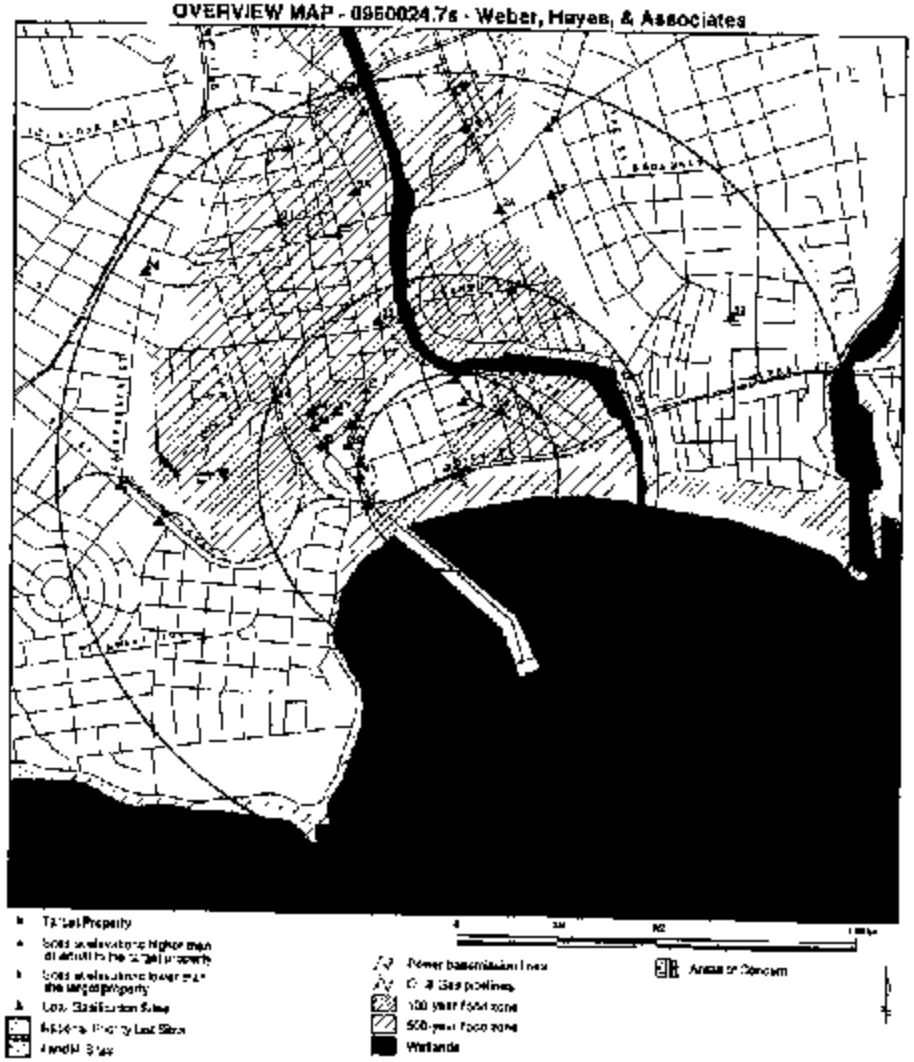

TARGET PROPERTY:	Visitor Ctr-Site#2 Beach Boardwalk	CUSTOMER:	Weber, Hayes, & Associates
ADDRESS:	400 Beach Street	CONTACT:	Pat Hoban
CITY/STATE/ZIP:	Santa Cruz CA 95060	INQUIRY #:	0960024.7s
LAT/LONG:	38.9641 / 122.0202	DATE:	April 15, 2003 11:36 a.m.

Copyright © 2003 EDR, Inc. & ESRI Inc. All rights reserved.

DETAIL MAP - 0960024.7s - Weber, Hayes, & Associates

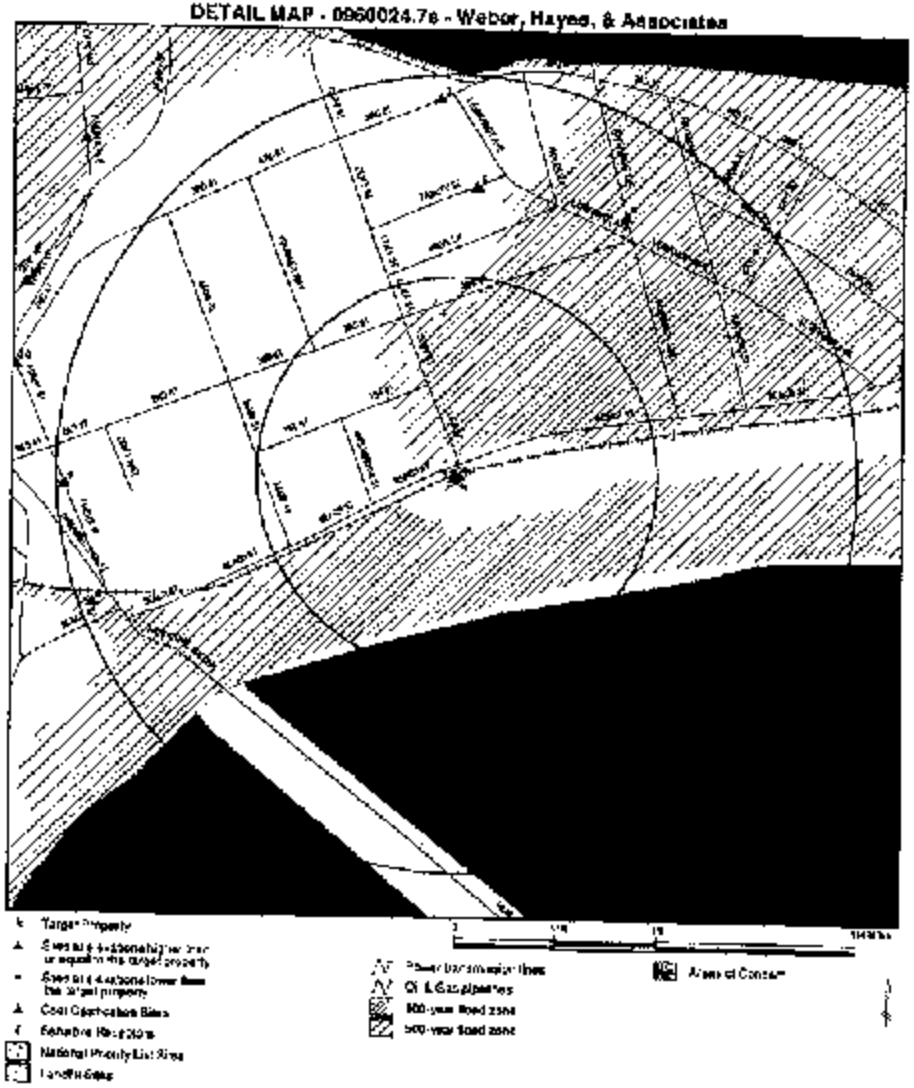

TARGET PROPERTY:	Visitor Ctr-Site#2 Beach Boardwalk	CUSTOMER:	Weber, Hayes, & Associates
ADDRESS:	400 Beach Street	CONTACT:	Pat Hoban
CITY/STATE/ZIP:	Santa Cruz CA 95060	INQUIRY #:	0960024.7s
LAT/LONG:	38.9641 / 122.0202	DATE:	April 15, 2003 11:37 am

Copyright © 2003 EDR, Inc. & ESRI Inc. All rights reserved.

MAP FINDINGS SUMMARY

Database	Target Property	Search Distance (Miles)	< 1/8	1/8 - 1/4	1/4 - 1/2	1/2 - 1	> 1	Total Plotted
FEDERAL ASTM STANDARD								
NPL		1.000	0	0	0	0	NR	0
Proposed NPL		1.000	0	0	0	0	NR	0
CERCLIS		0.500	0	0	0	NR	NR	0
CERC-NFRAP		0.250	0	0	NR	NR	NR	0
CORRACTS		1.000	0	0	0	0	NR	0
RCRIS TSD		0.500	0	0	0	NR	NR	0
RCRIS Lg. Quan. Gen.		0.250	0	0	NR	NR	NR	0
RCRIS Sm. Quan. Gen.		0.250	0	0	NR	NR	NR	0
ERNS		TP	NR	NR	NR	NR	NR	0
STATE ASTM STANDARD								
AWP		1.000	0	0	0	0	NR	0
Cal-Sites		1.000	0	0	0	1	NR	1
CHMIRS	X	1.000	0	0	0	6	NR	6
Solano		1.000	0	1	7	11	NR	19
Notify 65		1.000	0	0	2	1	NR	3
Toxic Pits		1.000	0	0	0	0	NR	0
State Landfill		0.500	0	0	0	NR	NR	0
WMUDS/SWAT		0.500	0	0	0	NR	NR	0
LUST		0.500	0	1	9	NR	NR	10
CA Bond Exp. Plan		1.000	0	0	0	0	NR	0
UST		0.250	0	0	NR	NR	NR	0
VCP		0.500	0	0	0	NR	NR	0
INDIAN LUST		0.250	0	0	NR	NR	NR	0
CA FID UST	X	0.250	0	0	NR	NR	NR	0
HIST UST	X	0.250	0	0	NR	NR	NR	0
FEDERAL ASTM SUPPLEMENTAL								
CONSENT		1.000	0	0	0	0	NR	0
ROD		1.000	0	0	0	0	NR	0
Delisted NPL		1.000	0	0	0	0	NR	0
FINDS		TP	NR	NR	NR	NR	NR	0
HMIRS		TP	NR	NR	NR	NR	NR	0
MLTS		TP	NR	NR	NR	NR	NR	0
MINES		0.250	0	0	NR	NR	NR	0
NPL Liens		TP	NR	NR	NR	NR	NR	0
PADS		TP	NR	NR	NR	NR	NR	0
RAATS		TP	NR	NR	NR	NR	NR	0
TRIS		TP	NR	NR	NR	NR	NR	0
TSCA		TP	NR	NR	NR	NR	NR	0
SSTS		TP	NR	NR	NR	NR	NR	0
FTTS		TP	NR	NR	NR	NR	NR	0
STATE OR LOCAL ASTM SUPPLEMENTAL								
AST		TP	NR	NR	NR	NR	NR	0

MAP FINDINGS SUMMARY

Database	Target Property	Search Distance (Miles)	< 1/8	1/8 - 1/4	1/4 - 1/2	1/2 - 1	> 1	Total Plotted
CLEANERS		0.250	0	0	NR	NR	NR	0
CA WDS		TP	NR	NR	NR	NR	NR	0
DEED		TP	NR	NR	NR	NR	NR	0
NFA		0.250	0	0	NR	NR	NR	0
REF		0.250	0	0	NR	NR	NR	0
SCH		0.250	0	0	NR	NR	NR	0
NFE		0.250	0	0	NR	NR	NR	0
CA SLIC		0.500	0	0	3	NR	NR	3
HAZNET	X	0.250	0	4	NR	NR	NR	4
EDR PROPRIETARY HISTORICAL DATABASE								
Coal Gas		1.000	0	0	0	0	NR	0
BROWNFIELDS DATABASE								
VCP		0.500	0	0	0	NR	NR	0

NOTES:

AQ = FLOW - see EDR Physical Setting Source Addendum

TP = Target Property

NR = Not Requested at this Search Distance

Sites may be listed in more than one database

Map ID
Direction
Distance
Distance (ft.)
Elevation Site

MAP FINDINGS

Database(s) | EDR ID Number / EPA ID Number

Cost Gas Site Search. No site was found in a search of Real Property Scale's ENVIROHAZ database.

A1
Target 404 BEACH ST.
Property SANTA CRUZ, CA 95024

Citizens 5105[illegible]
N/A

Site 1 of 4 in cluster A

CHURS

DES Control Number:	10-1-34	DOT ID:	Not reported
DOT Hazard Class:	Not Reported		
Chemical Name:	Hydraulic Oil		
Extent of Release:	Not reported		
EAS Number:	Not reported	Quantity Released:	5
Environmental Contamination:	None Reported	Property Use:	Not reported
Accident State:	Not reported	Date Completed:	05/00
Time Completed:		Not reported	
Physical State Stored:		Not reported	
Physical State Released:		Not reported	
Release Unit:		Not reported	
Container Description:		Not reported	
Container Type:		Not reported	
Container Material:		Not reported	
Level Of Container:		Not reported	
Container Capacity:		Not reported	
Container Capacity Units (code):		Not reported	
Extent Of Release (code):		Not reported	
Agency Number:		Not reported	
Agency Incident Number:		Not reported	
OES Incident Number:		00-1-34	
Time Notified:		Not reported	
Surrounding Area:		Not reported	
Estimated Temperature:		Not reported	
Property Management:		Not reported	
More Than Two Substances Involved?:		Not reported	
Special Studies 1:		Not reported	
Special Studies 2:		Not reported	
Special Studies 3:		Not reported	
Special Studies 4:		Not reported	
Special Studies 5:		Not reported	
Special Studies 6:		Not reported	
Responding Agency Personnel # Of Injuries:		0	
Responding Agency Personnel # Of Fatalities:		0	
Responding Agency Personnel # Of Decontaminated:		Not reported	
Others Number Of Decontaminated:		Not reported	
Others Number Of Injuries:		Not reported	
Others Number Of Fatalities:		Not reported	
Vehicle Make/Year:		Not reported	
Vehicle License Number:		Not reported	
Vehicle State:		Not reported	
Vehicle Id Number:		Not reported	
CA/DOT/MC/CCC Number:		Not reported	
Company Name:		Not reported	
Reporting Officer Name/ID:		Not reported	
Report Date:		Not reported	
Comments:		Not reported	
Facility Telephone Number:		Not reported	

Map ID
Direction
Distance
Distance (ft.)
Elevation Site

MAP FINDINGS

Database(s) | EDR ID Number / EPA ID Number

(Continued)

S105[illegible]

Waterway Invoice:	Yes
Waterway:	San Lorenzo River Mouth
Spill Site:	Merchant/Business
Cleanup By:	Reporting Party
Containment:	Yes
What Happened:	A small boom truck turned over while picking up a piece of steel. This occurred at the Santa Cruz boardwalk, substance went over the side while the tide was in
Date/Time:	3/6/00 12:00
Evacuations:	0
Type:	PETROLEUM
Other:	Not reported
Chemical 1:	Gasoline
Quantity Released:	5 Gal/gal
Chemical 2:	Not Reported
Chemical 3:	Not Reported

A2
Target 404 BEACH ST
Property SANTA CRUZ, CA 95060

CA FID UST S101[illegible]
N/A

Site 2 of 4 in cluster A

A3
Target 404 BEACH STREET
Property SANTA CRUZ, CA 95060

HAZNET 10[illegible]
N/A

Site 3 of 4 in cluster A

HAZNET:

Gepaid:	CAD[illegible]
Tsdaid:	CAD[illegible]
Gen County:	Santa Cruz
Tsd County:	Santa Clara
Tons:	[illegible]
Category:	Other inorganic solid waste
Disposal Method:	Disposal, Other
Contact:	SANTA CRUZ SEASIDE COMPANY
Telephone:	(408) 423-6508
Mailing Address:	400 BEACH ST SANTA CRUZ, CA 95060 - 5418
County:	Santa Cruz
Gepaid:	CAD[illegible]
Tsdaid:	CAD[illegible]
Gen County:	Santa Cruz
Tsd County:	Santa Clara
Tons:	[illegible]
Category:	Other inorganic solid waste
Disposal Method:	Not reported
Contact:	SANTA CRUZ SEAS DE COMPANY
Telephone:	(408) 423-6508
Mailing Address:	400 BEACH ST SANTA CRUZ, CA 95060 - 5418

Map ID
Direction
Distance
Distance (ft.)
Elevation Site

MAP FINDINGS

Database(s) EDR ID Number
EPA ID Number

SANTA CRUZ SEASIDE COMPANY (Continued) [illegible]

County: Santa Cruz
Gepaid: CAD009813925
Tepaid: CAD009484316
Gen County: Santa Cruz
Tsd County: Santa Clara
Tons: 1000
Category: Other organic solids
Disposal Method: Transfer Stage
Contact: SANTA CRUZ SEASIDE COMPANY
Telephone: (408) 423-6580
Mailing Address: 400 BEACH ST
SANTA CRUZ, CA 95060 - 5416
County: Santa Cruz

Gepaid: CAD009813925
Tepaid: CAD009484316
Gen County: Santa Cruz
Tsd County: Santa Clara
Tons: 3544
Category: Unspecified organic liquid mixture
Disposal Method: Disposal, Other
Contact: SANTA CRUZ SEASIDE COMPANY
Telephone: (408) 423-6580
Mailing Address: 400 BEACH ST
SANTA CRUZ, CA 95060 - 5416
County: Santa Cruz

Gepaid: CAD009813925
Tepaid: CAD009484316
Gen County: Santa Cruz
Tsd County: Santa Clara
Tons: 1000
Category: Other organic solids
Disposal Method: Not reported
Contact: SANTA CRUZ SEASIDE COMPANY
Telephone: (408) 423-6580
Mailing Address: 400 BEACH ST
SANTA CRUZ, CA 95060 - 5416
County: Santa Cruz

The CA HAZNET database contains 18 additional records for this site.
Please contact your EDR account executive for more information.

A4 SANTA CRUZ BEACH AND BOARDWALK HIST UST U001601984
Target 400 BEACH ST N/A
Property SANTA CRUZ, CA 95060

Site 4 of 4 in cluster A

UST HIST:
Facility ID: 5754
Tank Num: 1
Tank Capacity: 500
Tank Used for: PRODUCT
Type of Fuel: UNLEADED
Leak Detection: None
Contact Name: JAMES D. ENGLISH
Container Num: 1
Year Installed: 1984
Tank Construction: Not reported
Telephone: (408) 423-6580

Map ID
Direction
Distance
Distance (ft.)
Elevation Site

MAP FINDINGS

Database(s) EDR ID Number
EPA ID Number

SANTA CRUZ BEACH AND BOARDWALK (Continued) U001601984

Total Tanks: 3
Facility Type: 2
Region: STATE
Other Type: FUN PARK

Facility ID: 5754
Tank Num: 2
Tank Capacity: 500
Tank Used for: PRODUCT
Type of Fuel: REGULAR
Leak Detection: None
Contact Name: JAMES D. ENGLISH
Container Num: 2
Year Installed: 1970
Tank Construction: Not reported
Telephone: (408) 423-6580
Total Tanks: 3
Facility Type: 2
Region: STATE
Other Type: FUN PARK

Facility ID: 5754
Tank Num: 3
Tank Capacity: 500
Tank Used for: PRODUCT
Type of Fuel: DIESEL
Leak Detection: None
Contact Name: JAMES D. ENGLISH
Container Num: 3
Year Installed: 1975
Tank Construction: Not reported
Telephone: (408) 423-6580
Total Tanks: 3
Facility Type: 2
Region: STATE
Other Type: FUN PARK

---

5 BLUEBELL APARTMENTS HAZNET B103402100
North 120 TRINITY ST N/A
1/8-1/4 SANTA CRUZ, CA 95062
959 ft.
Higher

HAZNET:
Gepaid: CAC000919080
Tepaid: CAT000848117
Gen County: Santa Cruz
Tsd County: Kings
Tons: 5781
Category: Other organic solids
Disposal Method: Disposal, Land Fill
Contact: NELLE & PAT SUNDERMEYER &
Telephone: (408) 429-8008
Mailing Address: 120 TRINITY ST
SANTA CRUZ, CA 95062
County: Santa Cruz

---

6 BUDGET 2 HOTEL HAZNET B103852035
NW 314 RIVERSIDE AVE N/A
1/8-1/4 SANTA CRUZ, CA 95060
1028 ft.
Higher

BUDGET 8 HOTEL (Continued) S103832091

HAZNET:
Gepid: CAC001157936
Tspsic: CAD981383652
Gen County: Santa Cruz
Tsd County: Shasta
Tons: .2250
Category: Asbestos-containing waste
Disposal Method: Disposal, Land Fi
Contact: MARY SCHA
Telephone: (818) 338-0274
Mailing Address: 314 RIVERSIDE AVE
SANTA CRUZ, CA 95060
County: Santa Cruz

7
North
1/8 1/4
1243 ft.
Higher

GARY MCBEE
711 3RD ST
SANTA CRUZ, CA 95060

HAZNET S108085972
N/A

HAZNET:
Gepid: CAC002371069
Tspsic: CAD041302732
Gen County: Santa Cruz
Tsd County: -
Tons: .0428
Category: Asbestos-containing waste
Disposal Method: Disposal, Land Fi
Contact: GARY MCBEE
Telephone: (831) 464 0668
Mailing Address: 475 HOPKIN VALLEY RD
BOULDER, CA 95005
County: Santa Cruz

8
WSW
1/8-1/4
1273 ft.
Higher

CANFIELD PROPERTY
253 FRONT ST
SANTA CRUZ, CA 95060

LUST S102826208
Cortese N/A

Site LUST:
Cross Street: BEACH STREET
City Listed: Not reported
Case Number: 352
Reg Board: Central Coast Region
Chemical: Gasoline
LHA Agency: Regional Board
Local Agency: 41000
Case Type: Other ground water affected
Status: Case Closed
County: Santa Cruz
Abate Method: U
Rankin Date: Not reported
Workplan: Not reported
Confirm Leak: Not reported
Prelim Assess: Not reported

CANFIELD PROPERTY (Continued) S102826208

Preliminary Site Assessment Begun: Not reported
Remedial Action: 4/20/1993
Close Date: 12/31/1994
Release Date: 6/15/1988
Cleanup Funding Source: Not reported
Discovery Date: 1/1/1988
Enforcement Date: Not reported
Enf Type: Not reported
Enter Date: 6/16/1988
Priority: Not reported
Staff Initials: HDC
How Discovered: Other
How Stopped: Not reported
Interim: No
Leak Cause: UNK
Leak Source: UNK
MTBE Date: Not reported
Max MTBE Conc: Not reported
MTBE Tested: Site NOT Tested for MTBE, Indicate Unknown and No Assessed
Priority: 3A3
Local Case #: Not reported
Beneficial: Not reported
Staff: HDC
GW Qualifier: Not reported
Max MTBE Qual: Not reported
Soil Qualifier: Not reported
Hydr Basin #: 4.11
Operator: Not reported
Oversight Prgm: SB Leak Underground Storage Tank
Oversight Prgm: LOP
Review Date: 10/25/1994
Site Date: Not reported
Water Suspended: Not reported
Responsible Party: Not reported
RP Address: Not reported
Global Id: T0608000024
Org Name: Not reported
Contact Person: Not reported
MTBE Conc: 0
Mtbe Fuel: 1
Water System Name: Not reported
Well Name: Not reported
Distance To Lust: 0
Waste Discharge Group ID: Not reported
Waste Discharge Group Name: Not reported

LUST Region 3:
Case Number: 352
Cross Street: BEACH STREET
Responsible Party: Not reported
Local Agency: 03
Discovered: 01/01/1988
How Found: Not reported
Source: Other
Cause: UNK
Lead Agency: Regional Board
Case Type: Other ground water affected
Contact: Not reported
Release Date: 06/15/1988
Enter Date: 6/16/88
Regional Board: Central Coast Region
Stop Date: No reported
How Stopped: No reported
Staff Initials: HDC

Map ID
Direction
Distance
Distance (ft.)
Elevation Site

MAP FINDINGS

Database(s) EDR ID Number / EPA ID Number

CARRIE LO PROPERTY (Continued) S152438389

Facility Status: Case Closed
Facility County: Santa Cruz
Review Date: 10/23/04
Confirm Leak: / /
Preliminary Assessment: / /
Remedial Plan: / /
Monitoring: 4/27/93
Enforcement Type: Not reported
Enforcement Date: / /
Water Affected: 0
MtBe Contaminated:
MtBe Fuel: 1
Org Name: Not reported
Max MTBE Ground Water: Not reported
Max MTBE Soil: Not reported
Max MTBE Date: / /
MTBE Tested: NT
Lat/Long: 36.9633317 / -122.0244137
Soil Quantity: Not reported
Groundwater Quantity: Not reported
Summary: CLOSED CASE!!!!

Priority: Not reported
Workplan: / /
Pollution Char: Dist Strikes
Remedial Action: / /
Close Date: 12/05/2004

Pilot Program: LUST
Region: 3

CONTACTS:
Rep Id: 352
RAction: CONTESE
Rep By: Leaking Underground Storage Tanks

9
West
1/8-1/4
1230 ft.
Higher

Zumbrunn Vella
60 FRONT STREET
SANTA CRUZ, CA 95060

HAZNET S143133434
N/A

HAZNET:
Gepaid: CAC001489880
Transporter: CATransporter
Gen County: Santa Cruz
Tsd County: Los Angeles
Tons: .0500
Category: Other organic solids
Disposal Method: Disposal, Other
Contact: RECORD ASSISTANCE (WMG CORP.
Telephone: (909) 327-4000
Mailing Address: 60 FRONT STREET
SANTA CRUZ, CA 95060
County: Santa Cruz

19
WNW
1/8-1/4
1494 ft.
Higher

TOYOTA OF SANTA CRUZ
301 FRONT ST
SANTA CRUZ, CA 95060

RCRIS-SQG 1000341164
FINDS CAD981158884
LUST

Map ID
Direction
Distance
Distance (ft.)
Elevation Site

MAP FINDINGS

Database(s) EDR ID Number / EPA ID Number

TOYOTA OF SANTA CRUZ (Continued) 1000341164

RCRIS:
Owner: STEVEN C BERGSTROM
(415) 555-1212
EPA ID: CAD981158884

Contact: ENVIRONMENTAL MANAGER
(408) 425-3776

Classification: Small Quantity Generator
Used Oil Recyc: No
NSDF Activities: Not reported
Violation Status: No violations found

FINDS:
Other Pertinent Environmental Activity Identified at Site:
Facility Index System (FIS)
Resource Conservation and Recovery Act Information System (RCRAINFO)

Site Details:
Cross Street: SPRUCE ST
Oil Related: Not reported
Case Number: 2R18
Reg Board: Central Coast Region
Chemical: Gasoline
Lead Agency: Local Agency
Local Agency: 44030
Case Type: Other ground water affected
Status: Case Closed
County: Santa Cruz
Abate Method: Excavate and Dispose - Remove contaminated soil and dispose in approved site. Excavate and Treat - remove contaminated soil and treat onsite (aeration or land farming)
Review Date: Not reported
Confirm Leak: Not reported
Workplan: Not reported
Preliminary Assess: Not reported
Pollution Char: Not reported
Remed Plan: Not reported
Remed Action: Not reported
Monitoring: Not reported
Close Date: 2/20/1996
Release Date: 12/01/1986
Cleanup Funding: Not reported
Discover Date: 11/01/85
Enforcement Dt: Not reported
UST Type: Not reported
Enter Date: 6/21/1988
Funding: Not reported
Staff Initials: LBY
How Discovered: Tank Closure
How Stopped: Not reported
Interim: No
Lead Cause: Other Cause
Last Source: LUPK
MTBE Date: Not reported
Max MTBE GW: Not reported
MTBE Tested: Site NOT Tested for MTBE (includes Unknown and Not Analyzed)
Priority: Not reported
Local Case #: Not reported
Beneficial: Not reported
Staff: HUC

Map ID
Direction
Distance
Distance (ft.)
Elevation Site

MAP FINDINGS

Database(s) | EDR ID Number / EPA ID Number

TOYOTA OF SANTA CRUZ (Continued) 1010342364

GW Qualifier: Not reported
Max MTBE Soil: Not reported
Soil Qualifier: Not reported
Hydr Basin #: 4.11
Operator: Not reported
Oversight Prgm: Local implementing agency LSA (includes non-LUFT cases within LSA jurisdiction)
Oversight Prgm: LA
Review Date: 12/24/2007
Stop Date: 12/24/1997
Work Suspended: Not reported
Responsible Party: Not reported
RP Address: Not reported
Global ID: T0608700828
Org Name: Not reported
Contact Person: Not reported
MTBE Conc: 0
Max Feet: 5
Water System Name: Not reported
Well Name: Not reported
Distance To Well: 0
Waste Discharge Globe ID: Not reported
Waste Disch Assigned Name: Not reported

LUST Region 3:
Case Number: 2576
Cross Street: SPRUCE ST
Responsible Party: Not reported
Local Agency: 33
Discovered: 11/01/1988
How Found: Tank Closure
Source: Other
Cause: Other Cause
Lead Agency: Local Agency
Case Type: Other ground water affected
Contact: Not reported
Facility Status: Case Closed
Facility County: Santa Cruz
Review Date: 04/99
Confirm Leak: / /
Prelim Assess: / /
Remedial Plan: / /
Monitoring: Not reported
Enforce Type: Not reported
Enforce Date: / /
Interim Action: C
MTBE Screening Date:
Max Feet: 1
Org Name: Not reported
Max MTBE Groundwater: Not reported
Max MTBE Soil: Not reported
Max MTBE Date: / /
MTBE Tested: Nr
Latitude/Longitude: 36.9581116 / -122.0308677
Soil Qualifier: Not reported
Groundwater Qualifier: Not reported
Summary: CASE ORIGINALLY CLOSED 10/7/88. REOPENED 10/1/95 DURING CONSTRUCTION.

Release Date: 12/01/1988
Enter Date: 04/1999
Regional Board: Central Coast Region
Site Code: 1300647
How Stopped: Not reported
SWF Number: HDC
Funding: Not reported
Workplan: / /
Pollution Char: 03/16/1988
Remedial Action: / /
Close Date: 02/27/1998
Pilot Program: LA
Report: 2

Map ID
Direction
Distance
Distance (ft.)
Elevation Site

MAP FINDINGS

Database(s) | EDR ID Number / EPA ID Number

B19 SANITARY PLUMBING & HEATING CO LUST U001861983
WNW 418 PACIFIC AVE LIST UST N/A
1/4-1/2 SANTA CRUZ, CA 95060
1303 ft.
High - Site 1 of 2 in cluster B

Stop LUST:
Cross Street: WASHINGTON STREET
City Located: Not reported
Case Number: 343
Reg Board: Central Coast Region
Chemical: Gasoline
Lead Agency: Regional Board
Local Agency: 44300
Case Type: Other ground water affected
Status: Case Closed
County: Santa Cruz
Abate Method: Other Method
Review Date: Not reported
Workplan: Not reported
Pollution Char: Not reported
Remed Action: Not reported
Close Date: 12/5/1990
Release Date: 12/6/1990
Cleanup Funding: Not reported
Discovery Date: 11/1/1985
Enforcement Dt: Not reported
Enf Type: Not reported
Enter Date: Not reported
Funding: Not reported
Staff Initials: UST
How Discovered: Tank Closure
How Stopped: Not reported
Interim: No
Leak Cause: Overfill
Leak Source: Other Source
MTBE Date: Not reported
Max MTBE GW: Not reported
MTBE Tested: Site Not Tested for MTBE (Includes Unknown and Not Analyzed.
Priority: 3C1
Local Case #: Not reported
Sensitive: Not reported
Staff: HDC
GW Qualifier: Not reported
Max MTBE Soil: Not reported
Soil Qualifier: Not reported
Hydr Basin #: 4.11
Operator: Not reported
Oversight Prgm: RB Leaks Underground Storage Tanks
Oversight Prgm: UST
Review Date: 05/1993
Stop Date: 01/28/1998
Work Suspended: Not reported
Responsible Party: UNKNOWN
RP Address: 418 PACIFIC AVENUE
Global ID: T0608700184
Org Name: Not reported
Contact Person: Not reported
MTBE Conc: 0

Confirm Leak: Not reported
Prelim Assess: Not reported
Remed Plan: Not reported
Monitoring: Not reported

SANITARY PLUMBING & HEATING CO (Continued) — 1000531993

Mile Fun: 1
Water System Name: Not reported
Well Name: Not reported
Distance To Well: 0
Waste Discharge Group ID: Not reported
Waste Ditch Assigned Name: Not reported

LUST Region 2:
Case Number: 512 — Release Date: [illegible]
Cross Street: WASHINGTON STREET — Enter Date: Not reported
Responsible Party/SAMS
Local Agency: 03 — Historic Used: Central Coast Region
Discovered: [illegible] — Stop Date: [illegible]
How Found: Tank Closure — How Stopped: Not reported
Source: Other
Cause: Overfill
Lead Agency: Regional Board
Case Type: Other ground water threat
Control: Not reported — Staff Initials: HOC
Facility Status: Case Closed
Facility County: Santa Cruz
Review Date: [illegible] — Funding: Not reported
Confirm Leak: [illegible] — Verification: [illegible]
Prelim Assess: [illegible] — Petroleum Cause: [illegible]
Remedial Plan: [illegible] — Remedial Action: [illegible]
Monitoring: Not reported — Closure Date: [illegible]
Enforce Type: Not reported
Enforce Date: [illegible] — Fund Program: UST
Interim Action: 0 — Region: 3
Water Contaminated:
Mile Fun: 1
Site Name: Not reported
Max MTBE Ground Water: Not reported
Max MTBE Date: Not reported
Max MTBE Date: [illegible]
MTBE Tested: No
Lat/Long: [illegible]
Soil Qualifier: Not reported
Groundwater Qualifier: Not reported
Summary: ADDITIONAL INVESTIGATION TO BE PERFORMED.

UST REG
Facility ID: [illegible]
Tank Num: [illegible] — Container Num: [illegible]
Tank Capacity: 300 — Year Installed: Not reported
Tank Used for: PRODUCT
Type of Fuel: UNLEADED — Tank Construction: Not reported
Leak Detection: None
Contact Name: RON MOTOR INC — Telephone: [illegible]
Total Tanks: [illegible] — Region: STATE
Facility Type: 2 — Other Type: PLUMBING, HEATING

B12 — SANITARY PLUMBING & HEAT
West — 413 PACIFIC
1/4-1/2 — SANTA CRUZ, CA 95060
1000 ft
Higher — Site 2 of 2 in cluster B

Cortese: S106836674 / N/A

SANITARY PLUMBING & HEAT (Continued) — S106836674

CORTESE
Reg Id: 342
Region: CORTESE
Reg By: Leaking Underground Storage Tanks

C13 — DOLAN CHEVROLET
NW — 555 PACIFIC AT SYCAMORE
1/4-1/2 — SANTA CRUZ, CA 95060
1040 ft
Higher — Site 1 of 2 in cluster C

Notify 65: 1000130371
RCRAS-SQG: CAD981442973
FINDS
HAZNET
HIST UST

RCRAS:
Owner: PAUL JOHN (415) 585-1510
EPA ID: CAD981442973
Contact: ENVIRONMENTAL MANAGER (408) 425-8700
Classification: Small Quantity Generator
Used Oil Recyc: No
TSDF Activity: Not reported
Violation Status: No violations found

FINDS:
Other Pertinent Environmental Activity Identified at Site:
Facility Registry System (FRS)
Resource Conservation and Recovery Act Information system (RCRAIN-SI)

HAZNET:
Gepid: CAD981442973
Taxpid: CAT000613683
Gen County: Santa Cruz
Tsd County: Los Angeles
Tons: .1333
Category: Oxygenated solvents (acetone, butanol, ethyl acetate, etc.)
Disposal Method: Transfer Station
Contact: Not reported
Telephone: (000)-000-0000
Mailing Address: 555 PACIFIC CAT SYCAMORE
SANTA CRUZ, CA 95060
County: Santa Cruz

Gepid: CAD981442973
Taxpid: CAT000613683
Gen County: Santa Cruz
Tsd County: Los Angeles
Tons: .0833
Category: Oxygenated solvents (acetone, butanol, ethyl acetate, etc.)
Disposal Method: Not reported
Contact: Not reported
Telephone: (000)-000-0000
Mailing Address: 555 PACIFIC AT SYCAMORE
SANTA CRUZ, CA 95060
County: Santa Cruz

Map ID
Direction
Distance
Distance (ft.)
Elevation Site

MAP FINDINGS

Database(s)

EDR ID Number
EPA ID Number

OCEAN CHEVROLET (Continued) 1001110321

Gepid: CAD981446972
Tepid: CAT000613603
Gen County: Santa Cruz
Ted County: Los Angeles
Tons: 7110
Category: Cryogenic soil (Acetone, Carbon tetrachloride, etc.)
Disposal Method: Transfer Station
Contact: Not reported
Telephone: (000) 000-0000
Mailing Address: 555 PACIFIC AT SYCAMORE
SANTA CRUZ, CA 95060
County: Santa Cruz

NOTIFY 65:
Date Received: Not reported Site Type: Not reported
Direct Est Number: Not reported
Facility Type: Not reported
Discharge Date: Not reported
Process Description: RCRA

UST LIST:
Facility ID: 86236
Tank Num: 1
Tank Capacity: 4000
Tank Used for: WASTE
Type of Fuel: Not Reported
Leak Detection: Visual
Contact Name: DAVE SPENCER
Total Tanks: 2
Facility Type: 1

Container Num:
Year Installed: 1950
Tank Construction: X cathodic
Telephone: (408) 423-5100
Region: STATE
Other Type: Not reported

Facility ID: 86236
Tank Num: 2
Tank Capacity: 1000
Tank Used for: PRODUCT
Type of Fuel: UNLEADED
Leak Detection: Visual
Contact Name: DAVID SPENCER
Total Tanks: 2
Facility Type: 1

Container Num: 11
Year Installed: 1965
Tank Construction: Not reported
Telephone: (408) 423-5100
Region: STATE
Other Type: Not reported

E14
NW
1/4-1/2
1345 ft.
Higher

OCEAN CHEVROLET
555 PACIFIC AVE
SANTA CRUZ, CA 95060

LUST 1001110321
Site

Site 2 of 2 in cluster C

State LUST:
Cross Street: SYCAMORE STREET
City Locale: Not reported
Case Number: 708
Reg Board: Central Coast Region
Chemical: Unleaded Gasoline
Lead Agency: Regional Board
Local Agency: 44000
Case Type: Other ground water affected
Status: Case Closed

Map ID:
Direction
Distance
Distance (ft.)
Elevation Site

MAP FINDINGS

Database(s)

EDR ID Number
EPA ID Number

OCEAN CHEVROLET (Continued) 1001110321

County: Santa Cruz
Acute Mailing: U
Review Date: Not reported
Workplan: Not reported
Pollution Char: Not reported
Remed Action: Not reported
Close Date: 10/13/1992
Release Date: 3/8/1988
Cleanup Funding: Not reported
Discover Date: 7/1/1981
Enforcement Date: Not reported
Unit Type: Not reported
Enter Date: 3/8/1990
Funding: Not reported
Staff Initials: UST
How Discovered: Tank Closure
How Stopped: Not reported
Interim: No
Leak Cause: Overfill
Leak Source: Tank
MTBE Tested: Not reported
Max MTBE GW: Not reported
MTBE Analyzed: Site NOT Tested for MTBE. Results Unknown and Not Analyzed
Priority: 0
Local Case #: Not reported
Beneficial: Not reported
Staff: HDC
GW Impacted: Not reported
Max MTBE Soil: Not reported
Soil Quantity: Not reported
High Priority: 4.19
Operator: Not reported
Oversight Prgm: RB Lead Underground Storage Tank
Oversight Hrs: UST
Review Date: 7/27/1990
Stop Date: Not reported
Work Suspended: Not reported
Responsible Party: DAVE SPENCER/Jim Gonzalez
RP Address: P.O. BOX 1067
Global ID: T0608700286
Org Name: Not reported
Contact Person: Not reported
MTBE Conc: 0
Max Fuel: 1
Water System Name: Not reported
Water Name: Not reported
Distance To Well: 0
Water Discharge Global ID: Not reported
Waste Discharge Assigned Name: Not reported

LUST Region 5:
Case Number: 708
Cross Street: SYCAMORE STREET
Responsible Party: DAVE SPENCER/JIM GONZALEZ
Local Agency: 03
Discovered: 01/01/1985
How Found: Tank Closure
Cause: Tank
Release Date: 03/08/1990
Enter Date: 3/2/90
Regional Board: Central Coast Region
Site Rank: Not reported
How Stopped: Not reported

GOLAN CHEVROLET (Continued) 1006300011

Cause: Corrosion
Lead Agency: Regional Board
Case Type: Other ground water affected
Contact: Not reported
Facility Status: Case Closed
Facility County: Santa Cruz
Review Date: 07/00
Confirm Leak: / /
Prelim Assess: / /
Remedial Plan: / /
Monitoring: Not reported
Enforce Type: Not reported
Enforce Date: / /
Interim Action: 0
Stat Code: HDC
Funding: Not reported
Workplan: / /
Pollution Char: / /
Remedial Action: / /
Close Date: 10/13/1993
Pilot Program: LUST
Region: 3
Mtbe Concentration:
Mtbe Fuel: 1
Org Name: Not reported
Max MTBE Ground Water: No reported
Max MTBE Soil: No reported
Max MTBE Date: / /
MTBE Tested: NT
Location: 36.9871076 / -122.0345158
Soil Quantity: No reported
Groundwater Quantity: No reported
Summary: A PRELIMINARY SITE ASSESSMENT WORKPLAN IS BEING PREPARED FOR SUBMITTAL & APPROVAL BY SANTA CRUZ ENVIRONMENTAL HEALTH SERVICES.

D16 **PACIFIC STREET, SANTA CRU** LUST 8101304427
West 303 Pacific Cortese N/A
1/4-1/2 SANTA CRUZ, CA 95060
1772 ft.
Higher Site 1 of 3 in cluster D

State Lust:
Cross Street: WASHINGTON
Qty Leaked: Not reported
Case Number: 828
RWQCB Region: Central Coast Region
Chemical: Gasoline
Lead Agency: Regional Board
Local Agency: 44000
Case Type: Other ground water affected
Status: Case Closed
County: Santa Cruz
Abate Method: Pump and Treat Ground Water - generally employs to remove dissolved contaminants.
Review Date: 3/30/1987
Workplan: 5/27/1987
Pollution Char: 10/28/1987
Remedial Action: 9/9/1990
Close Date: 7/14/2000
Release Date: 3/26/1987
Cleanup Fund Id: Not reported
Discovery Date: 9/9/1986
Enforcement Dt: 11/13/1986
Enf Type: RF
Enter Date: 8/30/1987
Confirm Leak: 3/30/1987
Prelim Assess: 5/27/1987
Remedial Plan: 10/28/1987
Monitoring: 8/9/1990

PACIFIC STREET, SANTA CRU (Continued) 8101304427

Funding: Responsible Party
Staff Initials: LST
How Discovered: Subsurface Monitoring
How Stopped: Not reported
Source: Tank
Cause: Overfill
Leak Source: Tank
MTBE Date: 10/01/2000
Max MTBE GW: Not reported
MTBE Tested: MTBE Detected - Gas testing for MTBE & MTBE detected
Priority: 3A2
Local Case #: Not reported
Beneficial: Sal/Ind
Shell: SWH
SW Quantity: Not reported
Max MTBE Soil: Not reported
Soil Quantity: Not reported
Hydr Basin #: 4.11
Sensitive: Not reported
Overright Plans: RB Level Underground Storage Tank
Overright Pgm: LST
Review Date: 11/18/1990
Stop Date: Not reported
Work Suspended: Not reported
Responsible Party: MARTIN LAPRINTY
RP Address: PO BOX 5304
Contact Id: TC0680700250
Org Name: Not reported
Contact Person: Not reported
NTGL Code: 4
Mtbe Fuel: 1
Water System Name: Not reported
Well Name: Not reported
Distance To Lust: 0
Waste Discharge Class: Not reported
Waste Discharge Assigned Name: Not reported

LUST Region 3:
Case Number: 828
Cross Street: WASHINGTON
Responsible Party: MARTIN LAPRINTY
Local Agency: 03
Discovered: 09/09/1986
How Found: Subsurface Monitoring
Source: Tank
Cause: Overfill
Lead Agency: Regional Board
Case Type: Other ground water affected
Contact: Not reported
Facility Status: Case Closed
Facility County: Santa Cruz
Review Date: 11/18/90
Confirm Leak: 03/26/1987
Prelim Assess: 05/27/1987
Remedial Plan: 10/28/1987
Monitoring: 09/90
Enforce Type: RF
Enforce Date: 11/13/1986
Release Date: 03/26/1987
Enter Date: 03/87
Regional Board: Central Coast Region
Stop Date: Not reported
How Stopped: Not reported
Soil Impact: SWH
Funding: Responsible Party
Workplan: 05/11/1987
Pollution Char: 05/16/1987
Remedial Action: 11/18/1990
Close Date: 10/14/2000
Pilot Program: LUST

PACIFIC STREET, SANTA CRU (Continued)

Region: 3

Site Number: 6
Max Concentration:
Max Fuel: 1
Org Name: Not reported
Max MTBE Ground Water: Not reported
Max MTBE Soil: Not reported
Max MTBE Date: 01/01/2020
MTBE Tested: YES
Lat/Long: 36.9748316 / -122.0301895
Soil Quantity: Not reported
Groundwater Quantity: Not reported
Summary: Not reported

CCRWQCB:
Reg Id: 3 440000N36
Region: CCRWQCB
Reg By: Cleanup of accidental releases that contain the discharge of waste but are hazardous materials

Reg Id: 629
Region: CCRWQCB
Reg By: Leaking Underground Storage Tanks

D19
West
1/4-1/2
1722 ft
Higher

PROPERTY OF L & CHARLES ROSSI
362 PACIFIC AVE
SANTA CRUZ, CA 95060

NAN/LT: S103861645
LUST: N/A
Do Sites

Site 2 of 3 in cluster D

State LUST:
Cross Street: Not reported
City Marked: Not reported
Case Number: 2770
Reg Board: Central Coast Region
Chemical: Gasoline
Lead Agency: Local Agency
Local Agency: 44000
Case Type: Soil only
Status: Case Closed
County: Santa Cruz
Abatement: Unknown - action taken at site is unknown
Haven Date: Not reported
Workplan: Not reported
Pollution Char: Not reported
Remediation: Not reported
Close Date: 01/01/1997
Release Date: 12/01/1993
Stratum Fuel: Not reported
Stopped Date: 12/1/1993
Enforcement D: Not reported
Enf Type: Not reported
Enter Date: 11/02/1993
Funding: U
Staff Initials: LGT
How Discovered: Subsurface Monitoring
How Stopped: Not reported
Interim: No

Confirm Leak: Not reported
Prelim Assess: Not reported
Ranked Plan: Not reported
Monitoring: Not reported

PROPERTY OF L & CHARLES ROSSI (Continued)

S103861645

Lead Cause: UNK
Lead Source: UNK
MTBE Date: Not reported
Max MTBE GW: Not reported
MTBE Tested: Site NOT Tested for MTBE Industry Unknown and Not Analyzed
Priority: Not reported
Local Case #: Not reported
Sensitive: Not reported
Staff: LGT
GW Quality: Not reported
Max MTBE Soil: Not reported
Soil Quantity: Not reported
Hydr Basin #: 4.11
Operator: Not reported
Oversight Prgm: UST Leak Underground Storage Tank
Oversight Prgm: UST
Review Date: 01/01/1997
Close Date: Not reported
Work Suspended: Not reported
Responsible Party: Not reported
RP Address: Not reported
Global ID: T0969750185
Org Name: Not reported
Contact Person: Not reported
MTBE Conc: 0
Mike Fuel: 1
Water System Name: Not reported
Well Name: Not reported
Distance To Lust: 0
Waste Discharge Global ID: Not reported
Waste Discharge Assigned Name: Not reported

LUST Region 3:
Case Number: 2770
Cross Street: Not reported
Responsible Party: Not reported
Local Agency: 00
Discovered: 01/01/1995
How Found: Subsurface Monitoring
Source: Other
Cause: UNK
Lead Agency: Local Agency
Case Type: Soil only
Cause: Not reported
Facility Status: Case Closed
Facility County: Santa Cruz
Review Date: 01/01/97
Confirm Leak: / /
Prelim Assess: / /
Remediation Plan: / /
Monitoring: Not reported
Enforce Type: Not reported
Enforce Date: / /
Interim Action: 0
Mike Contaminant:
Mike Fuel: 1
Org Name: Not reported
Max MTBE Ground Water: Not reported

Release Date: 12/01/1993
Enter Date: 11/02/01
Regional Board: Central Coast Region
Stop Date: Not reported
How Stopped: Not reported

Site Status: CLOSED

Funding: U
Workplan: / /
Pollution Char: / /
Remedial Action: / /
Close Date: 01/01/1997

Pilot Program: LUST
Region: 3

Map ID
Direction
Distance
Distance (ft.)
Elevation Site

MAP FINDINGS

Database(s) EDR ID Number
EPA ID Number

PRC PERTY OF C B CHARLES ROSSI (Continued) S103691045

Max MTBE Soil: Not reported
Max MTBE Date: / /
MTBE Tested: NT
Lat/Long: 36.9649130 / -122.0255803
Soil Quantity: Not reported
Groundwater Quantity: Not reported
Summary: THIS CASE IS CLOSED

HAZNET:
Gepaid: CAP500905484
Tepaid: CAD980075278
Gen County: 0
Tas County: Kern
Tons: 7.5882
Category: Other inorganic solid waste
Disposal Method: Disposal, Land Fill
Contact: Not reported
Telephone: (000) 000-0000
Mailing Address: 00000
County: 0

CORTESE:
Rec Id: 2770
Region: CORTESE
Rec Ty: Leaking Underground Storage Tanks

17
WNW
1/4-1/2
1424 ft.
Higher

SANITARY PLUMBING & HEATING CO
413 PACIFIC AVENUE
SANTA CRUZ, CA 95147

Notify 65 U000000113
N/A

NOTIFY 65:
Date Reported: Not reported Staff Initials: Not reported
Room File Number: Not reported
Facility Type: Not reported
Discharge Date: Not reported
Mo/Stnt Description: 93117

D18
West
1/4-1/2
1424 ft.
Higher

SANTA CRUZ MULTIMODAL STATION SITE
123 WASHINGTON
SANTA CRUZ, CA 95060

CA SLIC S106485003
N/A

Site 3 of 3 in cluster D

SLIC Region 3:
Entered Into Database: 4/2/00
How Contamination Occurred: Not reported
Watershed: Not reported
PHOPBS Mail: False
Emergency Action Taken: False
Unique Case Number: 5984
Date First Reported: Not reported
Person Who Reported Leak: Not reported
Who Reporting Party Represents: Not reported

Map ID
Direction
Distance
Distance (ft.)
Elevation Site

MAP FINDINGS

Database(s) EDR ID Number
EPA ID Number

SANTA CRUZ MULTIMODAL STATION SITE (Continued) S101494803

Reporting Party's Address: Not reported
Operator: Not reported
Responsible Party Search Status: Not reported
Responsible Party: CITY OF SANTA CRUZ PUBLIC WORKS DEPT
Responsible Party's Address: 809 CENTER ST, RM 201, SANTA CRUZ, CA 95060
Responsible Party Contact: GRIFFIN SCHNEITER
Responsible Party Phone: (831) 423-5160
Responsible Party PO Box: Not reported
Facility Phone: Not reported
Leak Site Cross Street: Not reported
Local Agency: 44000
Primary Substance Leaked: 7439921, OS LEAD, MOTOR OIL
Quantity Leaked (Gal): Not reported
Data Leak Found: Not reported
How Lead Was Discovered: Not reported
Data Leak Stopped: Not reported
How Lead Was Discovered: Not reported
Lead Agency: Regional Board
Priority Level: Priority 3
Case Type: Other ground water affected
Facility Status: Case Closed
Abatement Method: Not reported
Staff Member: TAB
Date Case Given to Regional Board: Not reported
Cost Recovery: False
Confirmation of Leak Date: Not reported
Preliminary Site Assessment Workplan Date: Not reported
Preliminary Site Assessment Began Date: Not reported
Pollution Characterization Began Date: Not reported
Remediation Plan Submitted Date: Not reported
Remedial Action Underway Date: Not reported
Post Remedial Action Monitoring Date: 6/22/99
Enforcement Action Taken: Not reported
Emergency Response Date: Not reported
Case Closed Date: 8/20/00
Significant Interim Remedial Actions: False
Basin Plan: HUN
Summary: Not reported

19
WNW
1/4-1/2
1561 ft.
Higher

FORMER BULK PLANT
120 CENTER ST
SANTA CRUZ, CA 95060

CA SLIC S106485008
N/A

SLIC Region 3:
Entered Into Database: 10/1/02
How Contamination Occurred: Not reported
Watershed: Not reported
PHOPBS Mail: False
Emergency Action Taken: False
Unique Case Number: 301
Date First Reported: 9/25/02
Person Who Reported Leak: Not reported
Who Reporting Party Represents: Not reported
Reporting Party's Address: Not reported
Operator: Not reported

FORMER BULK PLANT (Continued) S108418449

Responsible Party Search Status:	Not reported
Responsible Party:	MICHAEL WILLIAME, TRUSTEE
Responsible Party's Address:	346 MOORE ST, SANTA CRUZ CA 95060
Responsible Party Contact:	MICHAEL WILLIAME
Responsible Party Phone:	Not reported
Responsible Party PO Box:	Not reported
Facility Phone:	Not reported
Last Site Cross Street:	Not reported
Local Agency:	44000
Primary Substance Tested:	08 NON CR OIL
Quantity Leaked (Gal):	Not reported
Date Leak Found:	12/2/2000
How Leak Was Discovered:	Other Means
Date Leak Stopped:	Not reported
How Leak Was Discovered:	Other Means
Lead Agency:	Not reported
Priority Level:	Not reported
Case Type:	Not reported
Facility Status:	Preliminary Site Assessment Workplan Submitted
Abatement Method:	Not reported
Staff Member:	TAS
Date Case Given to Regional Board:	Not reported
Cost Recovery:	False
Confirmation of Leak Date:	12/28/00
Preliminary Site Assessment Workplan Date:	10/2002
Preliminary Site Assessment Began Date:	Not reported
Pollution Characterization Began Date:	Not reported
Remediation Plan Submitted Date:	Not reported
Remedial Action Underway Date:	Not reported
Post Remedial Action Monitoring Date:	Not reported
Enforcement Action Taken:	Not reported
Emergency Response Date:	Not reported
Case Closed Date:	Not reported
Sign Begin Interim Remedial Actions:	False
Basin Plan:	Not reported
Summary:	WORK PLAN DUE 12/31/03

SANTA CRUZ POLICE STATION (Continued) S108443433

Responsible Party's Address:	509 CENTER ST ROOM 10 SANTA CRUZ CA 95060
Responsible Party Contact:	MR RICHARD WILSON, CITY MANAGE
Responsible Party Phone:	Not reported
Responsible Party PO Box:	Not reported
Facility Phone:	Not reported
Last Site Cross Street:	LAUREL ST
Local Agency:	44000
Primary Substance Tested:	000676 GASOLINE BTEX MTBE
Quantity Leaked (Gal):	Not reported
Date Leak Found:	Not reported
How Leak Was Discovered:	Not reported
Date Leak Stopped:	Not reported
How Leak Was Discovered:	Not reported
Lead Agency:	Regional Board
Priority Level:	3/3
Case Type:	Other ground water affected
Facility Status:	Case Closed
Abatement Method:	Not reported
Staff Member:	TAS
Date Case Given to Regional Board:	Not reported
Cost Recovery:	False
Confirmation of Leak Date:	Not reported
Preliminary Site Assessment Workplan Date:	Not reported
Preliminary Site Assessment Began Date:	Not reported
Pollution Characterization Began Date:	Not reported
Remediation Plan Submitted Date:	Not reported
Remedial Action Underway Date:	Not reported
Post Remedial Action Monitoring Date:	Not reported
Enforcement Action Taken:	Not reported
Emergency Response Date:	Not reported
Case Closed Date:	12/1/94
Sign Begin Interim Remedial Actions:	False
Basin Plan:	Not reported
Summary:	NO FURTHER ACTION LETTER TO BP

---

20 SANTA CRUZ POLICE STATION CA SLIC S105845438
WNW 155/165 CENTER ST N/A
1/4-1/2 SANTA CRUZ, CA 95060
0.267 mi.
1396 ft.

SLIC Region 3:

Inverted Flag:	N/205
Potential Contaminant Chemical:	Not reported
Waterbody:	6.20
Priority Site:	False
Emergency Action Taken:	False
Unique Case Number:	219
Date Site Reported:	Not reported
Person Who Reported Site:	Not reported
Who Reporting Party Represents:	Not reported
Reporting Party's Address:	Not reported
Contact:	Not reported
Responsible Party Search Status:	Not reported
Responsible Party:	CITY OF SANTA CRUZ

21 SHELL STATION FUSL S108526548
NNW 100 LAUREL ST Contact N/A
1/4-1/2 SANTA CRUZ, CA
2.661 mi.
Same

State LUST:

Case Street:	FRONT		
City Listed:	Not reported		
Case Number:	2000		
Reg Board:	Central Coast Region		
Chemical:	Gasoline		
Lead Agency:	Local Agency		
Local Agency:	44000		
Case Type:	Soil only		
Status:	Preliminary site assessment workplan submitted		
County:	Santa Cruz		
Article Number:	11		
Review Date:	Not reported	Confirm Leak:	Not reported
Workplan:	Not reported	Preliminary Assess:	Not reported
Pollution Char:	Not reported	Remed Plan:	Not reported
Remed Action:	Not reported	Monitoring:	Not reported

SHELL STATION (Continued) 9101386569

Close Date: Not reported
Release Date: 12/29/1992
Cleanup Funding: Not reported
Discovery Date: 10/1/1986
Enforcement Dt: Not reported
Sit Type: Not reported
Error Date: 2/4/1993
Funding: Not reported
Stat Issues: Not reported
How Discovered: Oth
How Stopped: Not reported
Alarms: No
Leak Cause: UNK
Leak Source: UNK
UTBE Date: Not reported
Max MTBE G/W: Not reported
UTBE Tested: Site NOT Tested for MTBE Includes Unknown and Not Analyzed.
Priority: 0
Local Case #: Not reported
Beneficial: Not reported
Staff: TAS
SW Quality: Not reported
Max MTBE Soil: Not reported
Soil Quality: Not reported
Leak Rate: 4.81
Operator: Not reported
Oversight Prgm: SR Lead Underground Storage Tank
Oversight Prgm: UST
Review Date: 3/11/1994
Stop Date: Not reported
Work Suspended: Not reported
Responsible Party: Not reported
Int Accepted: Not reported
Global ID: T0608100047
Org Name: Not reported
Contact Person: Not reported
MTBE Conc: 0
MTBE Fuel: 0
Water System Name: Not reported
Well Name: Not reported
Distance To Well: 0
Waste Discharge Status ID: Not reported
Waste Discharge Assessment: Not reported

LUST Region 3:
Case Number: 2309 — Release Date: 12/29/1992
Case Steel: PROBT — Enter Date: 2/4/93
Responsible Party: Not reported
Local Agency: 03 — Regional Board: Central Coast Region
Discovered: 01/01/1986 — Stop Date: Not reported
How Found: Not reported — How Stopped: Not reported
Source: Other
Cause: UNK
Lead Agency: Local Agency
Case Type: Soil only
Contact: Not reported — Staff Initials: TAS
Facility Status: Preliminary site assessment underway
Facility County: Santa Cruz

SHELL STATION (Continued) 9101386569

Review Date: 3/11/94
Confirm Leak: / /
Preliminary Assess: / /
Remedial Plan: / /
Monitoring: Not reported
Enforcement Type: Not reported
Enforcement Date: / /
Interim Action: C
MTBE Concentration:
MTBE Fuel: 0
Org Name: Not reported
Funding: Not reported
Workplan: 03/01/1993
Pollution Char.: / /
Remedial Action: / /
Close Date: / /
Lead Program: UST
Region: 3
Max MTBE Ground Water: Not reported
Max MTBE Soil: Not reported
Max MTBE Date: / /
MTBE Tested: N
Lat/Long: 36.9816355 / -122.0231237
Cut Direction: Not reported
Groundwater Quality: Not reported
Summary: GASOLINE DETECTED IN SOIL AND NOT IN GROUNDWATER. MONITORING WELLS WERE BEING QUARTERLY SAMPLED PRIOR TO TANK REMOVALS. LEAK WAS DISCOVERED BY SOIL BORING AND UNAUTHORIZED RELEASE FORM SENT 12/29/92. D.Wills 1/7 STATUS-QUARTERLY MONITOR 3 WELLS

Overnight:
Reg #: 2309
Region: CORESSC
Reg By: Leaking Underground Storage Tanks

21
NNW
1/4-1/2
2285 ft.
Higher

RUTHERFORD & PERRY AUTO INC
333 FRONT ST
SANTA CRUZ, CA 95060

RCRIS-SQG 1000314784
FINDS CAD981394016
HAZNET
LUST
Corrosion
CA FID UST
HIST UST

RCRIS:
Owner: JERRY SHARREN
(408) 656-1212
EPA ID: CAD981394016
Contact: ENVIRONMENTAL MANAGER
(408) 426-1515
Classification: Small Quantity Generator
Date Of Recognition:
TSDF Activities: Not reported
Violation Status: No violations found

FINDS:
Other Pertinent Environmental Activity Identified at Site
Facility Registry System (FRS)
Resource Conservation and Recovery Act Information system (RCRAINFO)

State LUST:
Cross Street: LAUREL
City Limits: Not reported
Case Number: 206

PUTNEY & PERRY AUTO SVC (Continued) 1000314704

Reg Board: Central Coast Region
Cleanup: Active
Lead Agency: Regional Board
Local Agency: 44000
Case Type: Other groundwater affected
Status: Post remedial action monitoring
County: Santa Cruz
Action Taken: Other Actions
Review Date: Not reported
Completed: 7/13/1990
Pollution Char: Not reported
Remed Action: 7/31/1989
Close Date: Not reported
Review Date: 11/20/1989
Cleanup Funding: Not reported
Discovery Date: 1/31/1988
Enforcement Dt: Not reported
Enf Type: LET
Enter Date: 12/13/1989
Funding: Not reported
Staff Initials: USB
How Discovered: Tank Closure
How Stopped: Not reported
Interim: NS
Leak Cause: UNK
Leak Source: UNK
MTBE Date: 3/30/02
Max MTBE Gw: 20 Parts per Billion
MTBE Tested: MTBE Detected. Site located in MATRIX A MTBE collected
Priority: Not reported
Local Case #: Not reported
Remedial: MLN
Staff: TAS
GW Qualifier: -
Max MTBE Soil: Not reported
Soil Qualifier: Not reported
Hydr Basin #: 4.11
Operator: Not reported
Oversight Prgm: RB Leaking Underground Storage Tank
Oversight Prgm: UST
Review Date: 8/2/2007
Stop Date: Not reported
Work Suspended: Not reported
Responsible Party: PATRICK BROOKS
Rp Address: 3246 WINDING ROCK DRIVE
Global Id: T0608000227
Org Name: Not reported
Contact Person: Not reported
MTBE Conc: 5
Mtbe Fuel: 0
Water System Name: Not reported
Well Name: Not reported
Distance To Well: 0
Water Discharge Order ID: Not reported
Water Discharge Order Name: Not reported

LUST Region 3:
Case Number 126 Received Date 11/20/1989

PUTNEY & PERRY AUTO SVC (Continued) 1000314704

Case Street: LAUREL
Responsible Party: PATRICK BROOKS
Local Agency: 00
Discovered: 01/31/1988
How Found: Tank Closure
Source: Other
Cause: Unk
Lead Agency: Regional Board
Case Type: Other groundwater affected
Contact: Not reported
Facility Status: Post remedial action monitoring
Facility County: Santa Cruz
Review Date: 6/12/02
Confirm Leak: / /
Prelim Assess: 06/30/1990
Remedial Plan: / /
Monitoring: / /
Enforce Type: LET
Enforce Date: / /
Interim Action: n
Mtbe Concentration:
Mtbe Fuel: 0
Org Name: Not reported
Max MTBE Ground Water: 50
Max MTBE Soil: Not reported
Max MTBE Date: 07/01/2002
MTBE Tested: YES
Lat/Long: 36.9999255 / -122.0209268
Soil Qualifier: Not reported
Gw Qualifier: =
Enter Date: 12/13/1989
Stop Date: Not reported
How Stopped: Not reported
Region Board: Central Coast Region
Funding: Not reported
Staff Initials: TAS
Completed: / /
Pollution Char: 1000314704
Remedial Action: / /
Close Date: / /
Risk Program: UST
Region: 3

Summary: EXCAVAT ON REPORT DATED 02/06/03 WAS SUBMITTED BY THE ENVIRONC. TPH-G 4700, BENZENE 91.4, MTBE 4130 IN MW-6. CONSULTANT WILL SUBMIT WP TO ASSESS DOWNGRADIENT OF FORMER UST. UST WAS ABANDONED IN PLACE. WORKPLAN APPROVAL & MGT.

HAZNET:
Gepid: CAD981500184
Taxid: CAD008358222
Gen County: Santa Cruz
Tsd County: Santa Cruz
Tons: .5000
Category: Unspecified aqueous solution
Disposal Method: Recycler
Contact: GERALD S LARPER
Telephone: 4000100-0000
Mailing Address: 325 FRONT ST
SANTA CRUZ, CA 95060
County: Santa Cruz
Gepid: CAR000200181
Taxid: CA7890053621
Gen County: Santa Cruz
Tsd County: Los Angeles
Tons: .025
Category: Other inorganic solids
Disposal Method: Disposal, Land Fill
Contact: INACTIVE MINING FORM SITE
Telephone: 0

PUTNEY & PERRY AUTO SVC (Continued) **1000314704**

Mailing Address: 325 FRONT ST
SANTA CRUZ, CA 95060
County: Santa Cruz
Capacity: CAD982000164
Tank Id: CAD008038222
Gen County: Santa Cruz
Tsd County: Santa Cruz
Tons: 13997
Category: Unspecified aqueous solution
Disposal Method: Recycler
Contact: GERALD SHARPEN
Telephone: (000) 000-0000
Mailing Address: 325 FRONT ST
SANTA CRUZ, CA 95060
County: Santa Cruz
Capacity: CAD982000164
Tank Id: CAD008038222
Gen County: Santa Cruz
Tsd County: Santa Cruz
Tons: .3293
Category: Unspecified aqueous solution
Disposal Method: Not reported
Contact: GERALD SHARPEN
Telephone: (000) 000-0000
Mailing Address: 325 FRONT ST
SANTA CRUZ, CA 95060
County: Santa Cruz

CORTESE:
Reg Id: 749
Region: CORTESE
Reg By: Leaking Underground Storage Tanks

FID:
Facility ID: 44000073 Regulate ID: 0001757
Reg By: Inactive Underground Storage Tank Location
Criteria Code: Not reported SIC Code: Not reported
Status: Inactive Facility Tel: (408) 426-1815
Mail To: Not reported
SAME
SANTA CRUZ, CA 95060
Contact: Not reported Contact Tel: Not reported
DUNS No: Not reported NPDES No: Not reported
Creation: 10/22/93 Modified: 00/00/00
SIRA ID: Not reported
Comments: Not reported

UST Info:
Facility ID: 11757
Tank Num: 1 Container Num: 2
Tank Capacity: 160 Year Installed: 1993
Tank Used for: WASTE
Type of Fuel: WASTE OIL Tank Construction: Not reported
Leak Detection: Visual Inventory
Contact Name: VERNON PUTNEY & MANUEL PEREY Telephone: (408) 426-1815
Total Tanks: 2 Region: STATE
Facility Type: 1 Owner Type: Not reported

PUTNEY & PERRY AUTO SVC (Continued) **1000314704**

Facility ID: 11757
Tank Num: 2 Container Num: 1
Tank Capacity: 250 Year Installed: 1948
Tank Used for: PRODUCT
Type of Fuel: UNLEADED Tank Construction: Not reported
Leak Detection: Stock Inventory
Contact Name: VERNON PUTNEY & MANUEL PEREY Telephone: (408) 426-1815
Total Tanks: 2 Region: STATE
Facility Type: 1 Owner Type: Not reported

---

33 NNE 1/4 to 1/2 2954 ft. Higher
NASIN GAS REPAIR FACILITY
434 HARRISON
SANTA CRUZ, CA 95060
LUST S100253746
Cortese N/A

Slow LUST:
Cross Street: DOCUMENT STREET
Dry Leaked: Not reported
Case Number: 826
Reg Board: Central Coast Region
Chemical: Gasoline
Lead Agency: Regional Board
Local Agency: 44000
Case Type: Other groundwater affected
Status: Post remedial action monitoring
County: Santa Cruz
Abate Method: Pump and Treat Ground Water - potentially employed as remove dissolved contaminants
Review Date: Not reported Confirm Leak: Not reported
Workplan: Not reported Preliminary Assess: Not reported
Pollution Char: Not reported Remed Plan: Not reported
Remedial Action: 1/1/1900 Monitoring: 1/1/1900
Close Date: Not reported
Release Date: 10/27/1986
Cleanup Funding: Not reported
Discovery Date: 1/1/1985
Enforcement Dt: 10/08/1987
Enf Type: EF
Enter Date: 7/02/1987
Funding: Not reported
Staff Initials: LBT
How Discovered: Tank Closure
How Stopped: Not reported
Source: NA
Leak Cause: UNK
Leak Source: UNK
MTBE Conc: Not reported
Max MTBE Conc: Not reported
MTBE Tested: Site NOT Tested for MTBE, Unknown and Not Analyzed
Priority: 3A?
Local Case #: Not reported
Beneficial: Not reported
Staff: TAB
Stff Qualifier: Not reported
Max MTBE Sat: Not reported

Map ID
Direction
Distance
Distance (ft.)
Elevation Site

MAP FINDINGS

Database(s) EDR ID Number / EPA ID Number

MASINI CAR REPAIR FACILIT (Continued) [illegible]

Soil Quality: Not reported
Hydr Basin #: 4.11
Operator: Not reported
Oversight Prgm: RO Lead Underground Storage Tank
Oversight Prgm: LST
Review Date: 10/22/1992
Stop Date: Not reported
Work Suspended: Not reported
Responsible Party: VAL HAS HI
RP Address: 1001 SYLMAR AVENUE #211
Closed Id: T0608700268
Org Name: Not reported
Contact Person: Not reported
MTBE Conc: 0
Mtbe Fuel: 1
Water System Name: Not reported
Well Name: Not reported
Distance To Lust: 0
Waste Discharge Contacted: Not reported
Waste Ditch Assigned Name: Not reported

LUST Region 3:
Case Number: 426
Cross Street: OCEAN STREET
Responsible Party: VAL HAS HI
Local Agency: 43
Discovered: 03/01/1985
How Found: Tank Closure
Source: Other
Cause: UNK
Lead Agency: Regional Board
Case Type: Other ground water affected
Contact: Not reported
Facility Status: Post remedial action monitoring
Facility County: Santa Cruz
Review Date: 10/22/92
Confirm Leak: / /
Prelim Assess: / /
Remedial Plan: / /
Monitoring: 1/1/90
Enforce Type: EF
Enforce Date: 12/30/1987
Interim Action: 0
Mtbe Concentration:
Mtbe Fuel: 1
Org Name: Not reported
Max MTBE Ground Water: Not reported
Max MTBE Soil: Not reported
Max MTBE Data: / /
MTBE Tested: NT
Lat/Long: 35.9707034 / -122.0177686
Soil Quality: Not reported
Groundwater Quality: Not reported
Summary: GAS TANKS REMOVED. NUMBER OWN. FRUIT OF MONEY. CHLORINATED ORGANICS FOUND. (LOW LEVEL)

Release Date: 10/17/1985
Enter Date: 7/22/87
Regional Board: Central Coast Region
Stop Date: Not reported
Hold Stopped: Not reported
Stat Initials: TAS
Funding: Not reported
Workplan: / /
Pollution Char: 08/01/1987
Remedial Action: 12/30/1987
Close Date: / /
Prof Program: LST
Region: 3

CORTESE:
Regid: 426

Map ID
Direction
Distance
Distance (ft.)
Elevation Site

MAP FINDINGS

Database(s) EDR ID Number / EPA ID Number

MASINI CAR REPAIR FACILIT (Continued) [illegible]

Region: CORTESE
Reg By: Leaking Underground Storage Tanks

24 WNW 1/4 1/2 7591 ft. Higher
UNION OIL PROPERTY
2 JENNIE ST
SANTA CRUZ, CA 95060

LUST Cortese: [illegible] N/A

State LUST:
Cross Street: Not reported
Org Leaved: Not reported
Case Number: 2214
Reg Board: Central Coast Region
Chemical: Gasoline
Lead Agency: Regional Board
Local Agency: 44000
Case Type: Other ground water affected
Status: Post remedial action monitoring
County: Santa Cruz
Abate Method: U
Review Date: Not reported
Workplan: Not reported
Pollution Char: Not reported
Remed Action: 1/1/1975
Close Date: Not reported
Release Date: 10/22/1992
Cleanup Fund Id: Not reported
Discover Date: 1/1/1985
Enforcement Dt: Not reported
Enf Type: Not reported
Enter Date: 9/30/1992
Funding: Not reported
Stat Initials: UST
How Discovered: CM
How Stopped: Not reported
Interim: No
Leak Cause: UNK
Leak Source: UNK
MTBE Data: Not reported
Max MTBE GW: Not reported
MTBE Tested: Site NOT Tested for MTBE Includes Unknown and Not Analyzed
Priority: 3A3
Local Case #: Not reported
Beneficial: Not reported
Stat: TAS
GW Quality: Not reported
Max MTBE Soil: Not reported
Soil Quality: Not reported
Hydr Basin #: 4.11
Operator: Not reported
Oversight Prgm: RO Lead Underground Storage Tank
Oversight Prgm: LST
Review Date: Not reported
Stop Date: Not reported
Work Suspended: Not reported
Responsible Party: SALL WEINGARTEN

Confirm Leak: Not reported
Prelim Assess: Not reported
Remed Plan: Not reported
Monitoring: 1/1/1975

UNION ICE PROPERTY (Continued) S101364411

BP Address: 1128 FREMONT BLVD SUITE J
Global ID: T0608700241
Org Name: Not reported
Contact Person: Not reported
MTBE Conc: 5
Mtbe Fuel: 1
Water System Name: Not reported
Well Name: Not reported
Distance To Lust: 5
Waste Discharge Closed Ob: Not reported
Waste Dsch Assigned Name: Not reported

LUST Region 2:
Case Number: 2231
Cross Street: Not reported
Responsible Party: SAUL WEINGARTEN
Local Agency: 30
Discovered: 2/20/1990
How Found: Not reported
Source: Other
Cause: UNK
Lead Agency: Regional Board
Case Type: Other ground water affected
Contact: Not reported
Facility Status: Post remedial action monitoring
Facility County: Santa Cruz
Review Date: Not reported
Confirm Date: / /
Prelim Assess: / /
Remedial Plan: / /
Monitoring: 1/1/75
Enforce Type: Not reported
Enforce Date: / /
Interim Action: 0
Mtbe Contamination
Mtbe Fuel: 1
Org Name: Not reported
Max MTBE Ground Water: Not reported
Max MTBE Soil: Not reported
Max MTBE Date: / /
MTBE Tested: Yes
Lat/Long: 36.9697426 / -122.0264739
Soil Qualifier: Not reported
Groundwater Qualifier: Not reported
Summary: ADDITIONAL MONITORING WELL PLACED 5/10/0

Release Date: 10/31/1993
Enter Date: 09/02
Regional Board: Central Coast Region
EPA Date: Not reported
How Stopped: Not reported
EPA Priority: TAS
Funding: Not reported
Workplan: / /
Pollution Char.: / /
Remedial Action: / /
Close Date: / /
Prod Program: UST
Region: 3

CORTESE:
Reg Id: 2234
Region: CORTESE
Reg By: Leaking Underground Storage Tanks

---

25 NNW 1021 3634 ft. Higher
1X BANK OF AMERICA
1128 PACIFIC AVE
SANTA CRUZ, CA 95060

HAZNET S100335847
LUST N/A
Cortese

1X BANK OF AMERICA (Continued) S100335847

State LUST:
Cross Street: SOQUEL
City Leaked: Not reported
Case Number: 2302
Reg Board: Central Coast Region
Chemical: Oil & Grease Waste
Lead Agency: Regional Board
Local Agency: 44000
Case Type: Other ground water affected
Status: Case Closed
County: Santa Cruz
Abate Method: U
Review Date: Not reported
Workplan: Not reported
Pollution Char.: Not reported
Remed Action: Not reported
Close Date: 5/20/1995
Release Date: 9/24/1993
Cleanup Funding: Not reported
Discover Date: 1/1/1965
Enforcement Date: Not reported
Enf Type: Not reported
Enter Date: 10/21/1993
Funding: Not reported
Staff Initials: JET
How Discovered: Subsurface Monitoring
How Stopped: Not reported
Interim: No
Leak Cause: UNK
Leak Source: UNK
MTBE Conc: Not reported
Max MTBE GW: Not reported
MTBE Tested: Not Required to be Tested.
Priority: LTS
Local Case #: Not reported
Distribution: Not reported
Stat Y: HDD
GW Qualifier: Not reported
Max MTBE Soil: Not reported
Soil Qualifier: Not reported
Prior Basin #: 4 1s
Operator: Not reported
Oversight Prgm: SB Leak Underground Storage Tank
Oversight Prgm: LTS
Review Date: 10/31/1993
Stop Date: Not reported
WQ Suspended: Not reported
Responsible Party: MICHAEL INGOLD
BP Address: 5001 DAVIS ST
Global Id: T0608700261
Org Name: Not reported
Contact Person: Not reported
MTBE Conc: 0
Mtbe Fuel: 5
Water System Name: Not reported
Well Name: Not reported
Distance To Lust: 0

Confirm Leak: Not reported
Prelim Assess: Not reported
Remed Plan: Not reported
Monitoring: Not reported

1X BANK OF AMERICA (Cont'd)

Waste Discharge System ID: Not reported
Waste Discharge Name: Not reported

LUST Report 3

Case Number	2382	Release Date	06/04/1993
Cross Street	SOQUEL	Enter Date	10/21/1993
Responsible Party	MICHAEL HUGGS		
Local Agency	38	Regional Board	Central Coast Region
Closed	06/20/1995	Stop Date	Not reported
Fuel Type	Subsurface Monitoring	Has Sheet	Not reported
Source	Other		
Cause	UNK		
Lead Agency	Regional Board		
Case Type	Other groundwater affected		
Contact	Not reported	Staff Lead	HDC
Facility Status	Case Closed		
Facility County	Santa Cruz		
Review Date	10/21/00	Funding	Not reported
Petrum Leak	/ /	Workplan	/ /
Prelim Assess	/ /	Pollution Char	/ /
Remedial Plan	/ /	Remedial Action	/ /
Monitoring	Not reported	Close Date	06/20/1995
Enforce Type	Not reported		
Release Date	/ /	Site Program	UST
Action	0	Region	3
Major Contaminants			
MTBE Fuel	0		
Cap Stored	Not reported		
Max MTBE Groundwater	Not reported		
Max MTBE Soil	Not reported		
Max MTBE Date	/ /		
MTBE Tested	NO		
Lat/Long	36.9728024 / -122.0265708		
Soil Qualifier	Not reported		
Groundwater Qualifier	Not reported		

Summary: RELEASE OCCURED OVER 30 YEARS AGO AT FORMER GAS STATION. THINGS RESIDUAL SUBSTANCE HAVE NOT CONFIRMED THAT RELEASE WAS ONSITE. CASE CLOSED

HAZNET:

Gepid	CAD008078653
Taspid	CAD008057452
Gen County	Santa Cruz
Tsd County	1
Tons	0.0006
Category	Other inorganic solid waste
Disposal Method	Recycler
Contact	BANK OF AMERICA
Telephone	(650) 300-0000
Mailing Address	KAY BYOS, A1122
	COSTA MESA, CA 92626
County	Santa Cruz

CORTESE:

Reg Id	2382
Region	CORTESE
Reg By	Leaking Underground Storage Tanks

2E UNOCAL SERVICE STATION #6282
Name 430 OCEAN ST
1/4-1 SANTA CRUZ, CA 95060
3552 N.
Higher

HAZNET: UNKNOWN
Cortese

Gepid	CAD982041730
Taspid	CAD008457457
Gen County	Santa Cruz
Tsd County	San Mateo
Tons	.1042
Category	Aqueous solution with less than 10% total organic residues
Disposal Method	Recycler
Contact	UNION OIL COMPANY OF CALIFORNI
Telephone	(714) 428-6560
Mailing Address	PO BOX 25376
	SANTA ANA, CA 92799 - 5376
County	Santa Cruz
Gepid	CAD982041730
Taspid	CAD008556213
Gen County	Santa Cruz
Tsd County	Santa Cruz
Tons	.0001
Category	Aqueous solution with less than 10% total organic residues
Disposal Method	Recycler
Contact	UNION OIL COMPANY OF CALIFORN
Telephone	(714) 428-6560
Mailing Address	PO BOX 25376
	SANTA ANA, CA 92799 - 5376
County	Santa Cruz
Gepid	CAD982041730
Taspid	NV0008268493
Gen County	Santa Cruz
Tsd County	60
Tons	.0019
Category	Waste oil and mixed oil
Disposal Method	Recycler
Contact	UNION OIL COMPANY OF CALIFORNI
Telephone	(818) 138 5383
Mailing Address	PO BOX 25376
	SANTA ANA, CA 92799 - 5376
County	Santa Cruz
Gepid	CAD982041730
Taspid	CAD008057418
Gen County	Santa Cruz
Tsd County	1
Tons	.1785
Category	Waste oil and mixed oil
Disposal Method	Recycler
Contact	UNION OIL COMPANY OF CALIFORNI
Telephone	(714) 428-6560
Mailing Address	PO BOX 25376
	SANTA ANA, CA 92799 - 5376
County	Santa Cruz

CORTESE:

Reg Id	384

Map ID
Direction
Distance
Distance (ft.)
Elevation Site

MAP FINDINGS

Database(s) EDR ID Number
EPA ID Number

UNOCAL SERVICE STATION #0292 (Continued) 9101306673

Region: CORTESE
Req By: Leaking Underground Storage Tanks

27
NNE
1/2-1
3885 ft.
Higher

515 BROADWAY
SANTA CRUZ, CA 95

CHMIRS 9105858311
N/A

CHMIRS:

OES Control Number:	95-2193	DOT ID:	Not reported
DOT Hazard Class:	Not Reported		
Chemical Name:	sewage		
Extent of Release:	Not reported		
CAS Number:	Not reported	Quantity Released:	1000
Environmental Contamination:	None Reported	Property Use:	Not reported
Incident Date:	Not reported	Date Completed:	4/21/98
Time Completed:		Not reported	
Physical State Blood:		Not reported	
Physical State Released:		Not reported	
Release Unit:		Not reported	
Container Description:		Not reported	
Container Type:		Not reported	
Container Material:		Not reported	
Level Of Container:		Not reported	
Container Capacity:		Not reported	
Container Capacity Units (cuts):		Not reported	
Extent Of Release (cuts):		Not reported	
Agency Id Number:		Not reported	
Agency Incident Number:		Not reported	
OES Incident Number:		95-2190	
Time Notified:		Not reported	
Surrounding Area:		Not reported	
Estimated Temperature:		Not reported	
Property Management:		Not reported	
More Than Two Substances Involved:		Not reported	
Special Studies 1:		Not reported	
Special Studies 2:		Not reported	
Special Studies 3:		Not reported	
Special Studies 4:		Not reported	
Special Studies 5:		Not reported	
Special Studies 6:		Not reported	
Responding Agency Persons # Of Injuries:		0	
Responding Agency Persons # Of Fatalities:		0	
Resp Agency Persons # Of Decontaminated:		Not reported	
Other Number Of Decontaminated:		Not reported	
Other Number Of Injuries:		Not reported	
Other Number Of Fatalities:		Not reported	
Vehicle Make/year:		Not reported	
Vehicle License Number:		Not reported	
Vehicle State:		Not reported	
Vehicle Id Number:		Not reported	
CA/DOT/PUC/ICC Number:		Not reported	
Company Name:		Not reported	
Reporting Officer Name/ID:		Not reported	
Report Date:		Not reported	
Comments:		Not reported	

Map ID
Direction
Distance
Distance (ft.)
Elevation Site

MAP FINDINGS

Database(s) EDR ID Number
EPA ID Number

(Continued) 9105858311

Facility Telephone Number:		Not reported
Waterway Involved:		No
Waterway:	Not reported	
Spill Site:		Residence
Cleanup By:	Reporting Party	
Contaminated:		Yes
What Happened:	A plugged sewer line was the cause of release. The release has been stopped.	
Date/Time:		4/20/98 3:30
Evacuations:		0
Type:	SEWAGE	
Other:	Not reported	
Chemical 1:		Not Reported
Chemical 2:		Not Reported
Chemical 3:		Not Reported

28
NNW
1/2-1
3984 ft.
Higher

MCPHERSON ART & HISTORY M
708 FRONT
SANTA CRUZ, CA

1 LIST 9101306168
Cortese N/A

State 1 LIST:

Cross Street:	Not reported		
Dry Added:	Not reported		
Case Number:	2226		
Reg Board:	Central Coast Region		
Chemical:	Gasoline		
Lead Agency:	Regional Board		
Local Agency:	44000		
Case Type:	Other groundwater affected		
Status:	Case Closed		
County:	Santa Cruz		
Abate Method:	U		
Review Date:	Not reported	Confirm Leak:	Not reported
Workplan:	Not reported	Prelim Assess:	Not reported
Pollution Char:	Not reported	Remed Plan:	Not reported
Remed Action:	Not reported	Monitoring:	Not reported
Close Date:	10/28/1998		
Release Date:	11/1/1981		
Cleanup Funding:	Not reported		
Discover Date:	1/1/1985		
Enforcement Dt:	Not reported		
Enf Type:	Not reported		
Enter Date:	4/8/1991		
Funding:	Not reported		
Staff Initials:	UST		
How Discovered:	UM		
How Stopped:	Not reported		
Interim:	No		
Leak Cause:	UNK		
Leak Source:	UNK		
MTBE Case:	Not reported		
Max MTBE GW:	Not reported		
MTBE Tested:	Site NOT Tested for MTBE Includes Unknown and Not Analyzed		
Priority:	352		
Local Case #:	Not reported		

MCPHERSON ART & HISTORY M (Continued) 9101349865

Beneficial: Not reported
Staff: 1120
Drill Contractor: Not reported
Max MTBE Sol: Not reported
Soil Qualifier: Not reported
Hydr Gradient: 4.11
Operator: Not reported
Overright Prgm: Rel Lead Underground Storage Tank
Overright Prgm: LST
Review Date: 1/30/1995
Stop Date: Not reported
Work Suspended: Not reported
Response to Payment: Not reported
Ref Address: Not reported
Global Id: T0608700842
Org Name: Not reported
Contact Person: Not reported
MTBE Conc: 0
Mtbe Fuel: 1
Water System Name: Not reported
Wells Name: Not reported
Distance To Lust: 0
Waste Discharge Global Id: Not reported
Waste Disch Assigned Name: Not reported

LUST Region 3:
Case Number: 2225
Cross Street: Not reported
Responsible Party: Not reported
Local Agency: 03
Discovered: 01/01/1986
How Found: Not reported
Source: Other
Cause: Unk
Lead Agency: Regional Board
Date Type: Other ground water effected
Contact: Not reported
Facility Status: Case Closed
Facility County: Santa Cruz
Review Date: 1/30/95
Confirmed Leak: / /
Preliminary Assess: / /
Remedial Plan: / /
Monitoring: Not reported
Enforce Type: Not reported
Enforce Date: / /
Interim Action: 0
Mtbe Concentration:
Mtbe Fuel: 1
Org Name: Not reported
Max MTBE Ground Water: Not reported
Max MTBE Soil: Not reported
Max MTBE Date: / /
MTBE Tested: NT
Leaking: 36.0141/-121.0250000
Soil Qualifier: Not reported
Groundwater Qualifier: Not reported

Referral Date: 11/01/1991
Enter Date: 1/1/01

Regional Board: Central Coast Region
Stop Date: Not reported
How Stopped: Not reported

Staff Initials: HDG

Funding: Not reported
Workplan: / /
Potential Chem: 04/05/1991
Remedial Action: / /
Closed Date: 10/16/1994

Prioritization: UST
Region: 3

MCPHERSON ART & HISTORY M (Continued) 9101349865

Summary: SITE HAS BEEN CLOSED BY MR. HARVEY PACKARD. FILE WAS PLACED IN STORAGE ROOM COUNTY BOX#4; BOX 1 5)

CORTESE:
Tag #: 2225
Region: CORTESE
Tag 2: Leaking Underground Storage Tanks

1.36 West 1/64 1982 ft. Higher

724 LAVAY ST.
SANTA CRUZ, CA 9

CHMIRS: S104868888
AIA

CHMIRS:
OES Control Number: 88-4766 PO1 ID: Not reported
OCT Hazard Class: Not Reported
Common Name: Chemical Odor
Extent of Release: Not reported
CAS Number: Not reported Quantity Released: 0
Environmental Consequence: None Reported Property Loss: Not reported
Incident Date: Not reported Date Completed: 10/20/88
Time Complete:
Not reported
Physical State Solids:
Not reported
Physical State Released:
Not reported
Release Unit:
Not reported
Container Description:
Not reported
Container Type:
Not reported
Container Material:
Not reported
Level Of Container:
Not reported
Container Capacity:
Not reported
Container Capacity Unit (code):
Not reported
Extent Of Release (code):
Not reported
Agency Id Number:
Not reported
Agency Incident Number:
Not reported
OES Incident Number:
88-4766
Time Notified:
Not reported
Surrounding Area:
Not reported
Estimated Temperature:
Not reported
Property Management:
Not reported
More Than Two Substances Involved:
Not reported
Special Studies 1:
Not reported
Special Studies 2:
Not reported
Special Studies 3:
Not reported
Special Studies 4:
Not reported
Special Studies 5:
Not reported
Special Studies 6:
Not reported
Responding Agency Personnel # Of Injuries: 0
Responding Agency Personnel # Of Fatalities: 0
Resp Agency Personnel # Of Decontaminated:
Not reported
Other Number Of Evacuations:
Not reported
Other Number Of Injuries:
Not reported
Other Number Of Fatalities:
Not reported
Vehicle Involved:
Not reported
Vehicle License Number:
Not reported
Vehicle State:
Not reported
Vehicle Id Number:
Not reported

Map ID
Direction
Distance
Distance (ft.)
Elevation Site

MAP FINDINGS

Database(s) EDR ID Number
EPA ID Number

(Continued) 8105603158

CA/DOT/PUC/CC Number:		Not reported
Company Name:		Not reported
Reporting Officer Name/Id:		Not reported
Report Date:		Not reported
Comments:		Not reported
Family Telephone Number:		Not reported
Waterway Involved:		No
Waterway:	Not reported	
Spill Site:		Residence
Cleanup By:	Unknown	
Containment:		Unknown
What Happened:	Began smelling a strong chemical like odor in his residence when he awoke. The odor was stronger outside. RP reported the same type of incident 4-6 months ago	
Date/Time:		10/22/96 746
Evacuations:		0
Type:	UNSPECIFIED	
Other:	Smelling odor	
Chemical 1:		Not Reported
Chemical 2:		Not Reported
Chemical 3:		Not Reported

E30
West
1024
4862 ft
Higher

721 BAY St
SANTA CRUZ, CA 95060

Site 2 of 3 in cluster B

CHMIRS 8105547643
N/A

CHMIRS:

DES Control Number:	97-5110	EOS ID:	Not reported
DOT Hazard Class:	Not Reported		
Chemical Name:	vek		
Extent of Release:	Not reported		
CAS Number:	Not reported	Quantity Released:	0
Environmental Contamination:	None Reported	Property Use:	Not reported
Incident Date:	Not reported	Date Completed:	12/25/97
Time Completed:		Not reported	
Physical State Spilled:		Not reported	
Physical State Released:		Not reported	
Release Unit:		Not reported	
Container Description:		Not reported	
Container Type:		Not reported	
Container Material:		Not reported	
Level Of Container:		Not reported	
Container Capacity:		Not reported	
Container Capacity Units (code):		Not reported	
Extent Of Release (code):		Not reported	
Agency of Number:		Not reported	
Agency Incident Number:		Not reported	
DES Incident Number:		97-5110	
Time Notified:		Not reported	
Surrounding Area:		Not reported	
Estimated Temperature:		Not reported	
Property Management:		Not reported	
More Than Two Substances Involved?:		Not reported	
Special Studies 1:		Not reported	
Special Studies 2:		Not reported	

Map ID
Direction
Distance
Distance (ft.)
Elevation Site

MAP FINDINGS

Database(s) EDR ID Number
EPA ID Number

(Continued) 8105647943

Special Studies 3:		Not reported
Special Studies 4:		Not reported
Special Studies 5:		Not reported
Special Studies 6:		Not reported
Responding Agency Personnel # Of Injuries:		0
Responding Agency Personnel # Of Fatalities:		0
Resp Agency Personnel # Of Decontaminated:		Not reported
Others Number Of Decontaminated:		Not reported
Others Number Of Injuries:		Not reported
Others Number Of Fatalities:		Not reported
Vehicle Make/Year:		Not reported
Vehicle License Number:		Not reported
Vehicle State:		Not reported
Vehicle Id Number:		Not reported
CA/DOT/PUC/CC Number:		Not reported
Company Name:		Not reported
Reporting Officer Name/Id:		Not reported
Report Date:		Not reported
Comments:		Not reported
Family Telephone Number:		Not reported
Waterway Involved:		No
Waterway:	Not reported	
Spill Site:		Residence
Cleanup By:	Unknown	
Containment:		Unknown
What Happened:	Odor began smelling by 0400 hrs and smells like perfume	
Date/Time:		12/25/97 400
Evacuations:		0
Type:	VAPOR	
Other:	Smell	
Chemical 1:		Not Reported
Chemical 2:		Not Reported
Chemical 3:		Not Reported

31
NW
1/8-1
4872 ft
Higher

PACIFIC BELL
705 CENTER STREET
SANTA CRUZ, CA 95060

RCRIS-SQG 1000261307
FINDS CA1000022381
HAZNET
LUST
Cortese
CA FID UST
HIST UST

FORM:
Owner: THE PACIFIC TELEPHONE AND TELEGRAPH CO
(415) 555-1212
EPA ID: CAT000022381
Contact: ENVIRONMENTAL MANAGER
(408) 401-8028
Classification: Handler transports wastes, but commercial status is unknown. Small Quantity Generator
Used Oil Recyc: No
TSDF Activities: Not reported

PACIFIC BELL (Continued) 1040281987

Violation Status: No violations found

Notes:
Other Pertinent Environmental Activity Identified at Site:
Facility Registry System (FRS)
Resource Conservation and Recovery Act Information System (RCRAInfo)

Site Info:
Cross Street: WALNUT
City Legend: Not reported
Case Number: 2202
Reg Board: Central Coast Region
Chemical: Diesel
Lead Agency: Regional Board
Local Agency: 440.00
Case Type: Other ground water affected
Status: Case Closed
County: Santa Cruz
Abate Method: U
Review Date: Not reported
Workplan: Not reported
Pollution Char: Not reported
Closed Date: 03/31/1993
Stop Date: 04/27/1996
Release Date: 08/31/1992
Cleanup Fund Id: Not reported
Discover Date: 10/1992
Enforcement Dt.: Not reported
E-F Type: Not reported
Enter Date: 05/25/1993
Funding: Not reported
Facility Type: LUST
How Discovered: OM
How Stopped: Not reported
Interim: No
Leak Cause: Spill
Leak Source: Tank
MTBE Date: Not reported
Max MTBE GW: Not reported
MTBE Tested: Not Required to be Tested
Priority: 3A3
Local Case #: Not reported
Beneficial: Not reported
Stat: HDC
GW Qualifier: Not reported
Max MTBE Soil: Not reported
Soil Qualifier: Not reported
Hydr Basin #: 4.51
Operator: Not reported
Overright Prgm: Petroleum Underground Storage Tank
Overright Prgm: UST
Review Date: 01/01/1900
Stop Date: Not reported
Work Suspended: Not reported
Responsible Party: UNOCAL KING
Mailing Address: 960 PALMARO ST
Global Id: T0060700038

Confirm Leak: Not reported
Prelim Assess: Not reported
Remed Plan: Not reported
Monitoring: 03/31/1993

PACIFIC BELL (Continued) 1040281987

Org Name: Not reported
Contact Person: Not reported
MTBE Conf: 0
Mtbe Fuel: 0
Water System Name: Not reported
Well Name: Not reported
Distance To Lust: 0
Waste Discharge Global ID: Not reported
Waste Discharge Assigned Name: Not reported

LUST Region 3:
Case Number: 2202
Cross Street: WALNUT
Responsible Party: UNOCAL KING
Local Agency: 00
Discovered: 01/01/1900
How Found: Not reported
Source: Tank
Cause: Spill
Lead Agency: Regional Board
Case Type: Other ground water affected
Contact: Not reported
Facility Status: Case Closed
Facility County: Santa Cruz
Review Date: 2/19/99
Confirm Leak: / /
Prelim Assess: / /
Remedial Plan: / /
Monitoring: 03/93
Enforce Type: Not reported
Enforce Date: / /
Interim Action: 0
Mtbe Concentration:
Mtbe Fuel: 0
Org Name: Not reported
Max MTBE Ground Water: Not reported
Max MTBE Soil: Not reported
Max MTBE Date: / /
MTBE Tested: NRQ
Lat/Long: 36.9731194 / -122.028585
Soil Qualifier: Not reported
Groundwater Qualifier: Not reported
Summary: *** CASE CLOSED ***

Release Date: 08/31/1992
Entry Date: 05/25/93

Regional Board: Central Coast Region
Stop Date: Not reported
How Stopped: Not reported

Stat Info: HDC

Funding: Not reported
Workplan: / /
Pollution Char: / /
Remedial Action: / /
Close Date: 03/31/1993

Mtbe Program: UST
Region: 3

HAZNET:
Case #: CAT080033001
Tax ID: CAD981386952
Gen County: Santa Cruz
Tsd County: Shasta
Tons: .1500
Category: Asbestos-containing waste
Disposal Method: Disposal, Land Fill
Contact: PACIFIC BELL
Telephone: [925] 823-8183
Mailing Address: 1601 BOLLINGER
SAN RAMON, CA 94583 - 0985
County: Santa Cruz

PACIFIC BELL (Continued) 1000251387

Cupola: CAT080029014
Tapeid: CAT080013552
San County: Santa Cruz
Fed County: Los Angeles
Tons: 1.1487
Category: Waste oil and mixed oil
Disposal Method: Recycler
Contact: PAC T C BELL
Telephone: (925) 823-8181
Mailing Address: RM 3E00K
SAN RAMON, CA 94583 - 0999
County: Santa Cruz

Cupola: CAT080029018
Tapeid: CAD981388862
San County: Santa Cruz
Fed County: Shasta
Tons: .0001
Category: Asbestos-containing waste
Disposal Method: Not reported
Contact: PAC T C BELL
Telephone: (925) 823-8181
Mailing Address: RM 3E00K
SAN RAMON, CA 94583 - 0999
County: Santa Cruz

Cupola: CAT080029018
Tapeid: AZD000000156
San County: Santa Cruz
Fed County: 99
Tons: .0428
Category: Asbestos-containing waste
Disposal Method: Not reported
Contact: PAC T C BELL
Telephone: (925) 823-8181
Mailing Address: RM 3E00K
SAN RAMON, CA 94583 - 0999
County: Santa Cruz

Cupola: CAT080029014
Tapeid: CAD981388862
San County: Santa Cruz
Fed County: Shasta
Tons: .0825
Category: Asbestos-containing waste
Disposal Method: Deposit, Land Fill
Contact: PAC T C BELL
Telephone: (925) 823-8181
Mailing Address: RM 3E00K
SAN RAMON, CA 94583 - 0999
County: Santa Cruz

The CALMAZE™ database contains Cupola Loan records for this site.
Please contact your EDR Account Executive for more information.

CORTESE:
Reg Id: 2302
Region: CORTESE
Reg By: Leaking Underground Storage Tanks

PACIFIC BELL (Continued) 1000251387

F.O.
Facility ID: 44000130 Regulate ID: 00057740
Reg By: Active Underground Storage Tank Location
Content Code: Not reported SIC Code: Not reported
Status: Active Facility Tel: (408) 754-5414
Mail To: Not reported
2400 CAMINO RAMON
SANTA CRUZ, CA 95060
Consol: Not reported Contact Tel: Not reported
DUNS No: Not reported NPDES No: Not reported
Creation: 10/23/85 Modified: 05/06/03
EPA ID: Not reported
Comments: Not reported

UST HIST:
Facility ID: 67140
Tank Num: 1 Container Num: 1
Tank Capacity: 8000 Year Installed: 1967
Tank Usage: PRODUCT
Type of Fuel: DIESEL Tank Construction: Not reported
Leak Detection: None
Contact Name: Bill KOEHLER Telephone: (415) 542-6756
Total Tanks: 1 Region: STATE
Facility Type: 2 Other Type: S C 4000

---

92 BALBOOE PROPERTY LUST S181304433
SW 727 SEABRIGHT AVE Contam NA
1/8-1 SANTA CRUZ, CA 95060
4172 ft.
Higher

State LUST:
Cross Street: Not reported
Qty Leaked: Not reported
Case Number: 2167
Reg Board: Central Coast Region
Chemical: Gasoline
Lead Agency: Regional Board
Local Agency: 44000
Case Type: Other ground water affected
Status: Case Closed
County: Santa Cruz
Abate Method: U
Review Date: Not reported Confirm Leak: Not reported
Workplan: Not reported Preliminary Assess: Not reported
Pollution Char: Not reported Remed Plan: Not reported
Remed Action: 02/01/1994 Monitoring: 02/01/1994
Close Date: 02/12/1998
Release Date: 02/01/1990
Cleanup Funding: Not reported
Discover Date: 01/01/1945
Enforcement Date: Not reported
Enf Type: Not reported
Enter Date: 04/17/1992
Funding: Not reported
Staff Initials: UST
How Discovered: Tank Closure

BLENCOE PROPERTY (Continued) S101304433

Flow Stopped: Not reported
Interim: No
Leak Cause: UNK
Leak Source: Tank
MTBE Date: 10/27/2000
Max MTBE GW: Not reported
MTBE Tested: MTBE Detected. Site contaminated MTBE & NYRC detected
Priority: 101
Local Case #: Not reported
Beneficial: Not reported
Staff: DWH
GW Qualifier: Not reported
Max MTBE Soil: Not reported
Soil Qualifier: Not reported
Hydr Unit #: 4.13
Operator: Not reported
Oversight Prgm.: 08 Leaks Underground Storage Tank
Oversight Prgm.: LUST
Review Date: 3/8/1999
Stop Date: Not reported
Prior Suspended: Not reported
Responsible Party: UNKNOWN
RP Address: PO BOX 1380
Geotrkr: 1050670083
Org Name: Not reported
Contact Person: Not reported
MTBE Conc: 1
Nbre Fuel: 1
Water System Name: Not reported
Well Name: Not reported
Distance To Lust: 0
Waste Discharge Globe 3: Not reported
Waste Disch Assigned Name: Not reported

LUST Region 3
Case Number: 7147
Other Steel: Not reported
Responsible Party: UNKNOWN
Local Agency: 36
Discovered: 3/10/1995
How Found: Tank Closure
Source: Tank
Cause: UNK
Lead Agency: Regional Board
Case Type: Other ground water affected
Contact: Not reported
Facility Status: Case Closed
Facility County: Santa Cruz
Review Date: 3/8/95
Confirmed Leak: / /
Prelim Assess: / /
Remedial Plan: / /
Monitoring: 8/23/96
Enforce Type: Not reported
Enforce Date: / /
Interim Action: 0
Nbre Contaminants:
Nbre Fuel: 1

Release Date: 02/21/1995
Close Date: 03/17/1995
Regional Board: Central Coast Region
Stop Date: Not reported
How Stopped: Not reported
Staff Initials: DWH
Funding: Not reported
Workplan: / /
Pollution Char: 01/20/1995
Remedial Action: 05/21/1995
Close Date: 03/17/1995
Pilot Program: LUST
Region: 3

BLENCOE PROPERTY (Continued) S101304433

Org Name: Not reporting
Max MTBE Ground Water: Not reported
Max MTBE Soil: Not reported
Max MTBE Date: 10/27/2000
MTBE Tested: YES
Lat/Long: 36.9700324 / -122.0061242
Soil Qualifier: Not reported
Groundwater Qualifier: Not reported
Summary: OWNERS DEFAULTED ON LOAN, PROPERTY REVERTED TO BLENCOE. LOW LEVELS IN GW NO FURTHER ACTION LETTER 3 SENT 2/26/99, AWAITING WELL ABANDONMENT REPORT. CASE CLOSED. WELL ABANDONMENT REPORT SUBMITTED 3/4/99

CORTESE
Reg Id: 3187
Region: CORTESE
Reg By: Leaking Underground Storage Tanks

---

33 CITY OF SANTA CRUZ
West 910 CALIFORNIA ST
1/2-1 SANTA CRUZ, CA 95060
4438 ft. Higher

HAZNET S103023914
CHMIRS N/A

HAZNET:
Gepaid: CAC000088488
Type-a: CATS030HB17
Gen County: Santa Cruz
Tsd County: Kings
Tons: 1ST 2.02
Category: Other inorganic solid waste
Disposal Method: Not reported
Contact: CITY OF SANTA CRUZ
Telephone: (000) 000-0000
Mailing Address: 809 CENTER ST
SANTA CRUZ, CA 95060 - 3828
County: Santa Cruz

Gepaid: CAC000088488
Tsdaid: CAT080013117
Gen County: Santa Cruz
Tsd County: Kings
Tons: 1001.1350
Category: Other inorganic solid waste
Disposal Method: Disposal, Land (D1)
Contact: CITY OF SANTA CRUZ
Telephone: (000) 000-0000
Mailing Address: 809 CENTER ST
SANTA CRUZ, CA 95060 - 3828
County: Santa Cruz

CITY OF SANTA CRUZ (Continued) B1036224

Gepaid: CAC000588488
Tepaid: CAT080049117
Gen County: Santa Cruz
Tsd County: Kings
Tons: 591.0483
Category: Contaminated soil from site clean-up
Disposal Method: Disposal, Land Fill
Contact: CITY OF SANTA CRUZ
Telephone: (000) 000-0000
Mailing Address: 809 CENTER ST
SANTA CRUZ, CA 95060 - 3828
County: Santa Cruz

Gepaid: CAC000588488
Tepaid: CAT080049117
Gen County: Santa Cruz
Tsd County: Kings
Tons: .6000
Category: Contaminated soil from site clean-up
Disposal Method: Not reported
Contact: CITY OF SANTA CRUZ
Telephone: (000) 000-0000
Mailing Address: 809 CENTER ST
SANTA CRUZ, CA 95060 - 3828
County: Santa Cruz

Gepaid: CAC000588488
Tepaid: CAD044429693
Gen County: Santa Cruz
Tsd County: Los Angeles
Tons: .0900
Category: Laboratory waste chemicals
Disposal Method: Recycler
Contact: CITY OF SANTA CRUZ
Telephone: (000) 000-0000
Mailing Address: 809 CENTER ST
SANTA CRUZ, CA 95060 - 3828
County: Santa Cruz

This EPA HAZNET database contains 32 additional records for this site.
Please contact your EDR Account Executive for more information.

CHMIRS:
OES Control Number: 00-6870A DOT: Not reported
DOT Hazard Class: Not Reported
Chemical Name: Raw Sewage
Extent of Release: Not reported
CAS Number: Not reported Quantity Released: 1000
Environmental Contamination: None Reported Property Loss: Not reported
Incident Date: Not reported Date Completed: 3/1/2000
Time Completed: Not reported
Physical State Spilled: Not reported
Physical State Released: Not reported
Release Unit: Not reported
Container Description: Not reported
Container Type: Not reported
Container Material: Not reported
Level Of Containment: Not reported

CITY OF SANTA CRUZ (Continued) B1036224

Container Capacity: Not reported
Container Capacity Unit (Gal): Not reported
Date Of Release (yyyy): Not reported
Agency Id Number: Not reported
Agency Incident Number: Not reported
OES Incident Number: 00-6870A
Time Notified: Not reported
Surrounding Area: Not reported
Estimated Temperature: Not reported
Property Management: Not reported
More Than Two Substances Involved?: Not reported
Special Studies 1: Not reported
Special Studies 2: Not reported
Special Studies 3: Not reported
Special Studies 4: Not reported
Special Studies 5: Not reported
Special Studies 6: Not reported
Responding Agency Personnel # Injuries: 0
Responding Agency Personnel # Of Fatalities: 0
Resp Agency Personnel # Of Decontaminated: Not reported
Other Number Of Decontaminated: Not reported
Other Number Of Injuries: Not reported
Other Number Of Fatalities: Not reported
Vehicle Make/Year: Not reported
Vehicle License Number: Not reported
Vehicle State: Not reported
Vehicle Id Number: Not reported
CARB/TRUCKS Number: Not reported
Company Name: Not reported
Reporting Officer Name/ID: Not reported
Report Date: Not reported
Comments: Not reported
Facility Telephone Number: Not reported
Waterway Involved: Yes
Waterway: San Lorenzo River
Spill Site: Treatment/Sewage Plant
Caused By: N/A
Contained: No
What Happened: Pump mechanical failure at basement plant, too much rain causing overflowing
Date/Time: 3/1/2000 1400
Evacuations: 0
Type: SEWAGE
Other: Not recorded
Chemical 1: Not Reported
Chemical 2: Not Reported
Chemical 3: Not Reported

34
North
1/2-1
4561 ft.
Higher

606 OCEAN ST
SANTA CRUZ, CA 9

OWNRS: BUDDERBOX
N/A

Map ID
Direction
Distance
Distance (ft.)
Elevation Site

MAP FINDINGS

Database(s) EDR ID Number
EPA ID Number

(Continued) S105858028

CHEMICAL:

OES Control Number	96-1559	DOT ID	Not reported
DOT Hazard Class	Not Reported		
Chemical Name:	Sewage		
Chemical Release:	Not reported		
CAS Number	Not reported	Quantity Released:	1000
Environmental Contaminator	None Reported	Property Use:	Not reported
Incident Date:	Not reported	Date Completed:	3/27/96
Time Completed:		Not reported	
Physical State Stored:		Not reported	
Physical State Released:		Not reported	
Release Unit:		Not reported	
Container Description:		Not reported	
Container Type		Not reported	
Container Material:		Not reported	
Limit Of Container:		Not reported	
Container Capacity:		Not reported	
Container Capacity Units (ppm):		Not reported	
Extent Of Release (cents):		Not reported	
Agency Id Number:		Not reported	
Agency Incident Number:		Not reported	
OES Incident Number:		96-1559	
Time Notified		Not reported	
Surrounding Area		Not reported	
Estimated Temperature:		Not reported	
Property Management:		Not reported	
More Than Two Substances Involved?		Not reported	
Special Studies 1:		Not reported	
Special Studies 2:		Not reported	
Special Studies 3:		Not reported	
Special Studies 4:		Not reported	
Special Studies 5		Not reported	
Special Studies 6		Not reported	
Responding Agency Personnel Of Injuries:		0	
Responding Agency Personnel Of Fatalities:		0	
Resp Agency Personnel Of Decontaminated:		Not reported	
Others Number Of Decontaminated:		Not reported	
Others Number Of Injuries:		Not reported	
Others Number Of Fatalities:		Not reported	
Vehicle Make/Year:		Not reported	
Vehicle License Number		Not reported	
Vehicle State:		Not reported	
Vehicle Id Number:		Not reported	
CA/DOT/FLIC/ICC Number:		Not reported	
Company Name:		Not reported	
Reporting Officer Name/ID:		Not reported	
Report Date:		Not reported	
Comments		Not reported	
Facility Telephone Number:		Not reported	
Waterway/Inwater		Yes	
Waterway	Branciforte		
Spill Site:		Road	
Cleanup By:	Reporting Party		
Containment:		Yes	
What Happened:	Large Hazardous pipe underneath bridge (accelerated) Soil has been cleaned up		
Date/Time:		3/27/96 1505	

Map ID
Direction
Distance
Distance (ft.)
Elevation Site

MAP FINDINGS

Database(s) EDR ID Number
EPA ID Number

(Continued) S105858028

Evacuations		0	
Type:	SEWAGE		
Other	Not reported		
Chemical 1		Not Reported	
Chemical 2		Not Reported	
Chemical 3		Not Reported	

F35 CHEVRON STATION # 4460 LUST S101308879
Nnl 464 SOQUEL AVE Contam N/A
1/2-1 SANTA CRUZ, CA
4714 ft.
Higher Site 1 of 2 in cluster F

Data LUST:

Cross Street	OCEAN		
City Leaked:	Not reported		
Case Number	403		
Reg Board:	Central Coast Region		
Chemical:	Unleaded Gasoline		
Lead Agency:	Regional Board		
Local Agency	44006		
Date Type:	Other ground water affected		
Status:	Post remedial action monitoring		
County:	Santa Cruz		
Abate Method:	Excavate and Dispose - remove contaminated soil and dispose in approved site		
Review Date:	Not reported	Confirm Leak:	Not reported
Workplan	Not reported	Prelim Assess	Not reported
Pollution Char:	3/6/1991	Remed Plan	3/6/1991
Remed Action:	3/31/1997	Monitoring:	3/31/1997
Close Date:	Not reported		
Release Date:	4/15/1990		
Cleanup Fund Id:	Not reported		
Discover Date:	1/1/1990		
Enforcement Dt:	Not reported		
Enf Type	LET		
Enter Date:	7/20/1990		
Funding:	Responsible Party		
Staff Initials	UST		
How Discovered:	Tank Test		
How Stopped:	Not reported		
Interim:	No		
Lead Cause:	Soil		
Lead Source:	Tank		
MTBE Date:	8/29/2011		
Max MTBE GW:	65 Parts per Billion		
MTBE Tested:	MTBE Detected. See tested for MTBE & MTBE detected		
Priority:	340		
Local Case #:	Not reported		
Beneficial:	MUN		
Staff:	TAS		
GW Qualifier:	x		
Max MTBE Soil:	Not reported		
Soil Qualifier	Not reported		
Hydr Basin #	4.11		
Operator	Not reported		
Oversight Prgm:	RB Land Underground Storage Tank		

CHEVRON STATION 9-0419 (Continued) S101369529

Oversight Prgm: UST
Review Date: 5/7/2002
Stop Date: 09/01/1990
Work Suspended: Not reported
Responsible Party: TAMMY HODGE
RP Address: PO BOX 5004
Global Id: T0608700239
Org Name: Not reported
Contact Person: Not reported
MTBE Conc: 0
Image Full: Y
Water System Name: Not reported
Well Name: Not reported
Distance To Lust: 0
Waste Discharge System Id: Not reported
Waste Discharge Assignor Name: Not reported

LUST Region 3:
Case Number: 825
Cross Street: OCEAN
Responsible Party: TAMMY HODGE
Local Agency: 03
Discovered: 01/01/1964
How Found: Tank Test
Source: Tank
Cause: Spill
Lead Agency: Regional Board
Case Type: Other ground water affected
Contact: Not reported
Facility Status: Post remedial action monitoring
Facility County: Santa Cruz
Review Date: 5/7/02
Confirm Leak: / /
Prelim Assess: / /
Remedial Plan: 03/01/1991
Monitoring: 10/01/97
Enforcement Type: LTF
Enforcement Date: / /
Prelim Action: D
Water Contamination:
MTBE Use: Y
Org Name: Not reported
Max MTBE Detected Water: 05
Max MTBE Soil: Not reported
Max MTBE Date: 08/02/2001
MTBE Tested: YES
Lat/Long: 36.9744881 / -122.0162316
Stat Code Key: Not reported
Corrective Action Number: 0
Release Date: 08/01/1963
Enter Date: 7/20/1987
Regional Board: Central Coast Region
Stop Date: 8/1/1990
How Stopped: Not reported
Staff Initials: TAS
Funding: Responsible Party
Workplan: / /
Pollution Char: 11/08/1988
Remedial Action: 04/01/1991
Close Date: / /
Pilot Program: LUST
Region: 3

Summary: CONTAMINATED SOIL REMOVED. GROUNDWATER MONITORING NOT APPROPRIATE FOR RECOVERY DUE TO ELEVATED MTBE. MW-3 CONTINUE MONITORING.

CORTESE
Reg #: 903
Region: CORTESE
Reg By: Leaking Underground Storage Tanks

F38 ARCO STATION #0132 (FORME
NNE 411 SOQUEL
1/2-1 SANTA CRUZ, CA 95062
4734 ft.
Higher Site 2 of 3 in cluster F

LUST S101304439
Cortese N/A

Site LUST
Cross Street: OCEAN
City Lookup: Not reported
Case Number: 827
Reg Board: Central Coast Region
Chemical: Gasoline
Lead Agency: Regional Board
Local Agency: 44003
Case Type: Other ground water affected
Status: Post remedial action monitoring
County: Santa Cruz
Media Impacted: Excavate and Dispose - remove or dig and haul soil and dispose in approved site. Excavate and Treat - remove contaminated soil and treat (includes screening or land farming)
Review Date: Not reported
Workplan: Not reported
Pollution Char: 12/01/1987
Remed Action: 11/1/1990
Close Date: Not reported
Release Date: 7/20/1987
Cleanup Fund Id: Not reported
Discover Date: 11/1/1989
Enforcement ID: Not reported
Enf Type: LTF
Enter Date: 8/5/1987
Funding: Not reported
Staff Initials: UST
How Discovered: OM
How Stopped: Not reported
Interim: Not reported
Leak Cause: UNK
Leak Source: UNK
MTBE Date: 2/13/2002
Max MTBE GW: 2.5 Parts per Billion
MTBE Tested: MTBE Detected. Site related to MTBE & MTBE detected
Priority: Not reported
Local Case #: Not reported
Beneficial: Multi
Staff: TAS
GW Contam: -
Max MTBE Soil: Not reported
Soil Contam: Not reported
Hydr Basin #: 5.11
Operator: Not reported
Oversight Prgm: RB Leaking Underground Storage Tank
Oversight Prgm: LUST
Review Date: 8/8/2002
Stop Date: 11/1/1994
Work Suspended: Not reported
Responsible Party: MS. JEAN BINGEN, SECOR
RP Address: 2520 LUNADA LN
Global Id: T0608700187
Org Name: Not reported
Confirm Leak: Not reported
Prelim Assess: Not reported
Remed Plan: 12/01/1987
Monitoring: 10/1/1990

Map ID
Direction
Distance
Distance (ft)
Elevation Site

MAP FINDINGS

Database(s) EDR ID Number
EPA ID Number

ARCO STATION #3132 (FORMS) (Continued) 8101504439

Contact Person: Not reported
MTBE Conc.: 8
Mtbe Fuel: 1
Water System Name: Not reported
Well Name: Not reported
Distance To Fuel: 0
Waste Discharge Global ID: Not reported
Waste Clerk Assigned Name: Not reported

LUST Region 3
Case Number: 827
Cross Street: OCEAN
Responsible Party: MS JEAN ENGER SPUDR
Local Agency: 33
Discovered: 01/01/1986
How Found: Not reported
Source: Other
Cause: LINE
Lead Agency: Regional Board
Case Type: Other ground water affected
Contact: Not reported
Facility Status: Post remedial action monitoring
Facility County: Santa Cruz
Reviewed Date: 6/8/02
Confirm Leak: / /
Prelim Assess: / /
Remedial Plan: 12/01/1987
Monitoring: 10/08
Enforce Type: LET
Enforce Date: / /
Interim Action: 7
Mtbe Concentration:
Mtbe Fuel: 1
Org Name: Not reported
Max MTBE Ground Water: 2.5
Max MTBE Soil: Not reported
Max MTBE Date: 02/13/2002
MTBE Testing: YES
Lat/Long: 36.9747003 / 122.0367540
Soil Quantity: Not reported
Groundwater Quantity: 0
Summary: CLOSURE CANDIDATE SOON

Release Date: 07/20/1987
Enter Date: 8/15/97
Regional Board: Central Coast Region
Stop Date: 11/1/94
How Stopped: Not reported
Staff Initials: CAS
Funding: F
Workplan: / /
Pollution Char: 11/04/1987
Remedial Action: / /
Cause Date: / /
Fuel Program: LET
Region: 3

CORTESE
Reg Id: 827
Region: CORTESE
Reg By: Leaking Underground Storage Tanks

37
NNW
1/2-1
4834 ft.
Higher

111 UNION ST.
SANTA CRUZ, CA 95024

CHMIRS 8105867047
N/A

TC0860024.7s Page 68

Map ID
Direction
Distance
Distance (ft.)
Elevation Site

MAP FINDINGS

Database(s) EDR ID Number
EPA ID Number

(Continued) 8105867047

CHMIRS:
OES Control Number: 00-2705 DOT ID: Not reported
DOT Hazard Class: Not Reported
Chemical Name: 600 PCB transformer mineral oil
Extent of Release: Not reported
CAS Number: Not reported Quantity Released: 10
Environmental Contamination: None Reported Property Use: Not reported
Incident Date: Not reported Date Completed: 6/19/00
Time Completed: Not reported
Physical State Stored: Not reported
Physical State Released: Not reported
Release Unit: Not reported
Container Description: Not reported
Container Type: Not reported
Container Material: Not reported
Level Of Container: Not reported
Container Capacity: Not reported
Container Capacity Units (code): Not reported
Extent Of Release (code): Not reported
Agency Id Number: Not reported
Agency Incident Number: Not reported
OES Incident Number: 00-2705
Time Notified: Not reported
Surrounding Area: Not reported
Estimated Temperature: Not reported
Property Management: Not reported
More Than Two Substances Involved?: Not reported
Special Studies 1: Not reported
Special Studies 2: Not reported
Special Studies 3: Not reported
Special Studies 4: Not reported
Special Studies 5: Not reported
Special Studies 6: Not reported
Responding Agency Personnel # Of Injuries: 0
Responding Agency Personnel # Of Fatalities: 0
Reap Agency Personnel # Of Decontaminated: Not reported
Others Number Of Decontaminated: Not reported
Others Number Of Injuries: Not reported
Others Number Of Fatalities: Not reported
Vehicle Make/Type: Not reported
Vehicle License Number: Not reported
Vehicle State: Not reported
Vehicle Id Number: Not reported
CARDOT/PUC/ICC Number: Not reported
Company Name: Not reported
Reporting Officer Name/ID: Not reported
Report Date: Not reported
Comments: Not reported
Facility Telephone Number: Not reported
Waterway Involved: No
Waterway: Not reported
Spill Site: Maintenance/Business
Cleanup By: Reporting Party
Containment: Yes
What Happened: A 3 bank Transformer, can caught on fire-closed streets in order to allow transformer to burn clear.
Date/Time: 6/19/00 610

TC0860024.7s Page 69

Map ID
Direction
Distance
Distance (ft.)
Elevation Site

MAP FINDINGS

Database(s) EDR ID Number / EPA ID Number

(Continued) S[illegible]

Evacuations : 0
Type : PETROLEUM
Other : Not reported
Chemical 1 : Not Reported
Chemical 2 : Not Reported
Chemical 3 : Not Reported

---

38 WNW 1/2-1 4903 ft. Higher
SANTA CRUZ HIGH SCHOOL AUTO
425 WALNUT
SANTA CRUZ, CA 95117

Notify 65 Cortese S[illegible] N/A

NOTIFY 65
Date Reported: Not reported Staff Initials: Not reported
Board File Number: Not reported
Facility Type: Not reported
Discharge Date: Not reported
Incident Description: [illegible]

CORTESE:
Reg Id: 727
Region: CORTESE
Reg By: Leaking Underground Storage Tanks

---

39 NNW 1/2-1 4923 ft. Higher
WILSON ENTITIES LTD
125 RIVER ST
SANTA CRUZ, CA 95060

Cal-Sites HAZNET LUST Cortese S[illegible] N/A

Site LUST:
Cross Street: WINTER
Div Leased: Not reported
Case Number: 480
Reg Board: Central Coast Region
Chemical: Gasoline
Lead Agency: Regional Board
Local Agency: 44000
Case Type: Other ground water affected
Status: Post remedial action monitoring
County: Santa Cruz
Abatement: Primary and Treat Ground Water - generally employed to remove dissolved contaminants
Review Date: Not reported
Workplan: Not reported
Pollution Char: 11/21/1990
Remed Action: 10/2/1997
Close Date: Not reported
Release Date: [illegible]
Cleanup Fund Id: Not reported
Discover Date: [illegible]
Enforcement Dt.: 10/2/1990
End Type: EF
Enter Date: 7/14/1997

Confirm Leak: Not reported
Prelim Assess: Not reported
Remed Plan: 11/27/1990
Monitoring: 10/2/1997

Map ID
Direction
Distance
Distance (ft.)
Elevation Site

MAP FINDINGS

Database(s) EDR ID Number / EPA ID Number

WILSON ENTITIES, LTD (Continued) S[illegible]

Funding: Responsible Party
Staff Initials: UST
How Discovered: Tank Closure
How Stopped: Not reported
Interim: Not reported
Leak Cause: UNK
Leak Source: Piping
MTBE Date: [illegible]/2001
Max MTBE GW: 1/8 Parts per Billion
MTBE Tested: MTBE Detected. She tested for MTBE & MTBE detected
Priority: Not reported
Local Case #: Not reported
Bond Rate: Not reported
Staff: TAB
GW Qualifier: 4
Max MTBE Sal: Not reported
Soil Qualifier: Not reported
Hydr Basin #: 4.11
Operator: Not reported
Oversight Prgm: RB Lead Underground Storage Tank
Oversight Prgm: UST
Review Date: [illegible]/2001
Stop Date: [illegible]
Work Suspended: Not reported
Responsible Party: MIKE GOLDEN TH/TCM W LSON
RP Address: 125 RIVER STREET
Global Id: T0[illegible]
Org Name: Not reported
Contact Person: Not reported
MTBE Conc: 2
Mtbe Fuel: 1
Water System Name: Not reported
Well Name: Not reported
Distance To Lust: 0
Waste Discharge Global ID: Not reported
Waste Discharge Assigned Name: Not reported

LUST Region 3:
Case Number: 480
Cross Street: WINTER
Responsible Party: MIKE GOLDEN TH/TCM W LSON
Local Agency: 93
Discovered: 01/01/1985
How Found: Tank Closure
Source: Piping
Cause: UNK
Lead Agency: Regional Board
Case Type: Other ground water affected
Contact: Not reported
Facility Status: Post remedial action monitoring
Facility County: Santa Cruz
Review Date: [illegible]
Confirm Leak: / /
Prelim Assess: / /
Remed Plan: 11/27/1990
Monitoring: 10/2/97
Enforce Type: EF
Enforce Date: 10/02/1990

Release Date: [illegible]/1987
Enter Date: 7/14/97
Regional Board: Central Coast Region
Stop Date: 5/12/97
How Stopped: Not reported
Staff Initials: TAB
Funding: Responsible Party
Workplan: / /
Pollution Char: 11/15/1990
Remedial Action: 02/06/1991
Close Date: / /
Pilot Program: UST

WILSON ENTERPRISES LTD (Continued) S101304431

Cleanup Action: Not reported Region: 3
Max Contamination:
Mine Code: 1
Org Name: Not reported
Max MTBE Groundwater: 0
Max MTBE Soil: Not reported
Max MTBE Date: 09/01/2001
MTBE Tested: YES
Lat/Long: 36.9751583 / -122.0298115
Soil Qualifier: Not reported
Groundwater Qualifier: N
Summary: SITE INVESTIGATION SYSTEM OPERATING WITH SUCCESS. SEE AUSC FILE FOR MANUFACTURED GAS PLANT, RIVER ST. AND N. PACIFIC AVENUE

CAL SITES:
Facility ID: 44380010
Status: Not reported
Status Date: 12/11/1987
Lead: DTSC
Region: 2 - BERKELEY
Branch: NC - NORTH COAST
Site Name: RIVER STREET REDEVELOPMENT SITE
Status Name: EXPEDITED REMEDIAL ACTION PROGRAM SITES
Lead Agency: DEPT OF TOX SUBSTANCES CONTROL No. reported
NPL: Not Listed
SIC: 95 NON-CLASSIFIABLE ESTABLISHMENTS
Facility Type: LUST
Type Name: EXPEDITED REMEDIAL ACTION PROGRAM
Staff Member Responsible for Site: JNAITO
Supervisor Responsible for Site: Not reported
Region Water Control Board: CC - CENTRAL COAST
Access: Not reported
Cerclis: Not reported
Hazardous Ranking Score: Not reported
Date Site Proposed Ranked: Not reported
Groundwater Contamination: Not reported
No. of Contamination Sources: 0.00000
Lat/Long: 0.00000 / 0.00000 / 0.00000 / 0.00000 / 0.00000
Lat/Long Method: Not reported
State Assembly District Code: 27
State Senate District: 18

The CAL-SITES database may contain additional details for this site.
Please contact your EDR Account Executive for more information.

FINDING:
Sequence: GAD009328148
Equals: GAD098328292
Gen County: Santa Cruz
Tsd County: Santa Cruz
Tons: .2502
Category: Unspecified solvent solution
Disposal Method: Recycler
Contact: Not reported
Telephone: (800) 000-0000
Mailing Address: PO BOX 1140
SANTA CRUZ, CA 95061
County: Santa Cruz

WILSON ENTERPRISES LTD (Continued) S101304431

Sequence: CAD000328148
Equals: CAD098328292
Gen County: Santa Cruz
Tsd County: Los Angeles
Tons: .1000
Category: Other waste
Disposal Method: Transfer Station
Contact: Not reported
Telephone: (000) 000-0000
Mailing Address: PO BOX 1140
SANTA CRUZ, CA 95061
County: Santa Cruz

Sequence: CAD000328148
Equals: CAT080033811
Gen County: Santa Cruz
Tsd County: Los Angeles
Tons: .1000
Category: Other organic solids
Disposal Method: Disposal, Other
Contact: Not reported
Telephone: (000) 000-0000
Mailing Address: PO BOX 1140
SANTA CRUZ, CA 95061
County: Santa Cruz

Sequence: CAD000328148
Equals: CAD981382732
Gen County: Santa Cruz
Tsd County: 1
Tons: 1.4000
Category: Asbestos-containing waste
Disposal Method: Disposal, Land Fill
Contact: WILSON ENTERPRISES LTD
Telephone: (000) 000-0000
Mailing Address: PO BOX 1140
SANTA CRUZ, CA 95060
County: Santa Cruz

CORTESE:
Reg Id: 440
Region: CORTESE
Reg By: Leaking Underground Storage Tanks

---

40 FLEET OPERATIONS Database: S105836881
Name: 605 OCEAN ST RA
1/2-1 SANTA CRUZ, CA 95060
Site #:
Hydraulic:

CORTESE:
Reg Id: 940
Region: CORTESE
Reg By: Leaking Underground Storage Tanks

41 NNW 1/2-1 5369 ft. Higher — VAPOR CLEANERS, 314 WATER ST, SANTA CRUZ, CA 95001

HAZNET, LUST, Cortese, CLEANERS — S109677475, N/A

Site LUST:
Cross Street: OCEAN
City Leaked: Not reported
Case Number: 617
Reg Board: Central Coast Region
Chemical: Solvents
Lead Agency: Regional Board
Local Agency: 44000
Case Type: Other ground water affected
Status: Remedial action (cleanup) Underway
County: Santa Cruz
Abate Method: Enhanced Bioremediation - use of any available technology to promote bacterial remediation of contaminants
Review Date: Not reported — Confirm Leak: Not reported
Workplan: Not reported — Prelim Assess: Not reported
Pollution Char: Not reported — Remed Plan: Not reported
Remed Action: Not reported — Monitoring: Not reported
Close Date: Not reported
Release Date: 08/08/1988
Cleanup - Oper Id: Not reported
Discover Date: 08/1988
Enforcement Id: Not reported
Brf Type: LET
Enter Date: 04/19/1995
Funding: Responsible Party
Staff Initials: TAS
How Discovered: Tank Closure
How Stopped: Not reported
Water: Not reported
Leak Cause: UNK
Leak Source: Piping
MTBE Date: Not reported
Max MTBE GW: Not reported
MTBE Tested: Not Required to be Tested
Priority: Not reported
Local Case #: Not reported
Beneficial: Not reported
Spill: TAS
GW Qualifier: Not reported
Max MTBE Soil: Not reported
Soil Qualifier: Not reported
Major Basin #: 4-11
Operator: Not reported
Oversight Prgm: Fed Leak Underground Storage Tank
Oversight Prgm: LUST
Review Date: 12/24/2002
Stop Date: 4/25/1988
Work Suspended: Not reported
Responsible Party: CHRIS PEOPLES
RP Address: PO BOX 2671
Global Id: T0608700047
Org Name: Not reported
Contact Person: Not reported

VAPOR CLEANERS (Continued) — S109677475

MTBE Conc: 0
Mtbe Fuel: 0
Water System Name: Not reported
Well Name: Not reported
Distance To Leak: 0
Waste Discharge Order ID: Not reported
Waste Discharge Assigned Name: Not reported

LUST Region 3:
Case Number: 617 — Release Date: 08/08/1988
Cross Street: OCEAN — Enter Date: 6/10/88
Responsible Party: CHRIS PEOPLES
Lead Agency: CS — Regional Board: Central Coast Region
Discovered: 08/01/1988 — Stop Date: 4/25/88
How Found: Tank Closure — How Stopped: Not reported
Source: Piping
Cause: UNK
Lead Agency: Regional Board
Case Type: Other ground water affected
Contact: Not reported — Staff Initials: TAS
Facility Status: Remedial action (cleanup) Underway
Facility County: Santa Cruz
Review Date: 10/24/02 — Funding: Responsible Party
Confirm Leak: / / — Workplan: / /
Prelim Assess: / / — Pollution Char: UNKNOWN
Remedial Plan: / / — Remedial Action: 04/07/1988
Monitoring: Not reported — Close Date: / /
Enforce Type: LET
Enforce Date: / / — Pilot Program: LST
Intern Assess: Not reported — Region: 3
Mtbe Conservation:
Mtbe Fuel: 0
Org Name: Not reported
Max MTBE Ground Water: Not reported
Max MTBE Soil: Not reported
Max MTBE Date: / /
MTBE Tested: NRC
Lat/Long: 36.9737350 / -122.0218838
Soil Qualifier: Not reported
Groundwater Qualifier: Not reported
Summary: NEED TO RUN 8260 FULL ANALYSIS PRIOR TO CLOSURE. STODDARD SOLVENT MW-1 1500 PPB, (CP 3-CZ) MW-1 12,000 TOTAL TPH 13,800. APPROXIMATELY 2828 GALLONS PUMPED FROM SUMPS ON WELLS.

CA Closed:
Closure Date: 04/07/1988
Active Date: 10/02/2000
EPA Id: CAC000071141
County: Santa Cruz

Closure Date: 04/07/2001
Inactive Date: 0
EPA Id: CAL000029755
County: Santa Cruz

Map ID
Direction
Distance
Distance (ft.)
Elevation Site

MAP FINDINGS

Database(s) EDR ID Number / EPA ID Number

VAPOR CLEANERS (Continued) S108872473

HAZNET:
Gepid: CAL000072750
Year: 2004
Gen County: Santa Cruz
Tot County: Santa Cruz
Tons: 0.45
Category: Unspecified aqueous solution
Disposal Method: Recycle
Contact: TINA LANDRY
Telephone: (831) 722-9580
Mailing Address: 120 WESTGATE DR
WATSONVILLE, CA 95076
County: Santa Cruz

CORTESE:
Reg Id: 817
Region: CORTESE
Reg By: Leaking Underground Storage Tanks

DISCHARGE SUMMARY

Site	FDID	Site Name	Site Address	Qty	Discharge(s)
APTOS	[illegible]	[illegible]	[illegible]	[illegible]	LUST
[illegible]	[illegible]	[illegible]	[illegible]	[illegible]	LUST Cortese
SANTA CRUZ	[illegible]	[illegible]	[illegible]	[illegible]	HAZNET
SANTA CRUZ	[illegible]	[illegible]	[illegible]	[illegible]	HAZNET
SANTA CRUZ	[illegible]	[illegible]	[illegible]	[illegible]	HAZNET
SANTA CRUZ	[illegible]	[illegible]	[illegible]	[illegible]	CA SLIC
SANTA CRUZ	[illegible]	[illegible]	[illegible]	[illegible]	HAZNET
SANTA CRUZ	[illegible]	[illegible]	[illegible]	[illegible]	HAZNET
SANTA CRUZ	[illegible]	[illegible]	[illegible]	[illegible]	HAZNET
SANTA CRUZ	[illegible]	[illegible]	[illegible]	[illegible]	VCP
SANTA CRUZ	[illegible]	[illegible]	[illegible]	[illegible]	DRUM
SANTA CRUZ	[illegible]	[illegible]	[illegible]	[illegible]	DRUM
SANTA CRUZ	[illegible]	[illegible]	[illegible]	[illegible]	DRUM
SANTA CRUZ	[illegible]	[illegible]	[illegible]	[illegible]	DRUM
SANTA CRUZ	[illegible]	[illegible]	[illegible]	[illegible]	[illegible]
SANTA CRUZ	[illegible]	[illegible]	[illegible]	[illegible]	[illegible]
SANTA CRUZ	[illegible]	[illegible]	[illegible]	[illegible]	[illegible]
SANTA CRUZ	[illegible]	[illegible]	[illegible]	[illegible]	[illegible]
SANTA CRUZ	[illegible]	[illegible]	[illegible]	[illegible]	[illegible]

GOVERNMENT RECORDS SEARCHED / DATA CURRENCY TRACKING

To maintain currency of the following federal and state databases, EDR contacts the appropriate governmental agency on a monthly or quarterly basis, as required.

Elapsed ASTM days: Provides confirmation that the site EDR report meets or exceeds the 90-day updating requirement of the ASTM standard.

FEDERAL ASTM STANDARD RECORDS

NPL: National Priority List
Source: EPA
Telephone: N/A
National Priorities List (Superfund). The NPL is a subset of CERCLIS and identifies over 1,000 sites for priority cleanup under the Superfund Program. NPL sites may encompass relatively large areas. As an interim, EDR provides polygon coverage for over 1,000 NPL site boundaries produced by EPA's Environmental Photographic Interpretation Center (EPIC) and regional EPA offices.

Date of Government Version: 01/29/03
Date Made Active at EDR: 03/04/03
Database Release Frequency: Semi-Annually
Date of Data Arrival at EDR: 03/04/03
Elapsed ASTM days: 20
Date of Last EDR Contact: 02/04/03

NPL Site Boundaries
Sources:
EPA's Environmental Photographic Interpretation Center (EPIC)
Telephone: 202-564-7333
EPA Region 1
Telephone: 617-918-1143
EPA Region 6
Telephone: 214-655-6659
EPA Region 3
Telephone: 215-814-5418
EPA Region 8
Telephone: 303-312-6774
EPA Region 4
Telephone: 404-562-8033

Proposed NPL: Proposed National Priority List Sites
Source: EPA
Telephone: N/A
Date of Government Version: 01/29/03
Date Made Active at EDR: 03/04/03
Database Release Frequency: Semi-Annually
Date of Data Arrival at EDR: 03/04/03
Elapsed ASTM days: 25
Date of Last EDR Contact: 02/04/03

CERCLIS: Comprehensive Environmental Response, Compensation, and Liability Information System
Source: EPA
Telephone: 703-413-0223
CERCLIS contains data on potentially hazardous waste sites that have been reported to the USEPA by states, municipalities, private companies and private persons, pursuant to Section 103 of the Comprehensive Environmental Response, Compensation, and Liability Act (CERCLA). CERCLIS contains sites which are either proposed to or on the National Priorities List (NPL) and sites which are in the screening and assessment phase for possible inclusion on the NPL.

Date of Government Version: 03/19/03
Date Made Active at EDR: 04/08/03
Database Release Frequency: Quarterly
Date of Data Arrival at EDR: 03/24/03
Elapsed ASTM days: 15
Date of Last EDR Contact: 03/21/03

CERCLIS-NFRAP: CERCLIS No Further Remedial Action Planned
Source: EPA
Telephone: 703-413-0223
As of February 1995, CERCLIS sites designated "No Further Remedial Action Planned" (NFRAP) have been removed from CERCLIS. NFRAP sites may be sites where, following an initial investigation, no contamination was found, contamination was removed quickly without the need for the site to be placed on the NPL, or the contamination was not serious enough to require Federal Superfund action or NPL consideration. EPA has removed approximately 25,000 NFRAP sites to lift the unwarranted burden on the regulated public at these properties and has archived them as historical records so EPA does not need to repeat the investigations in the future. This action is part of the EPA's Brownfields Redevelopment Program to help states, cities, private lenders and affected citizens to promote economic redevelopment of contaminated urban sites.

GOVERNMENT RECORDS SEARCHED / DATA CURRENCY TRACKING

Date of Government Version: 01/16/03
Date Made Active at EDR: 04/08/03
Database Release Frequency: Quarterly
Date of Data Arrival at EDR: 03/24/03
Elapsed ASTM days: 15
Date of Last EDR Contact: 03/24/03

CORRACTS: Corrective Action Report
Source: EPA
Telephone: 800-424-9346
CORRACTS identifies hazardous waste handlers with RCRA corrective action activity.

Date of Government Version: 01/16/03
Date Made Active at EDR: 03/04/03
Database Release Frequency: Semi-Annually
Date of Data Arrival at EDR: 03/04/03
Elapsed ASTM days: 20
Date of Last EDR Contact: 03/13/03

RCRIS: Resource Conservation and Recovery Information System
Source: EPA/NTIS
Telephone: 800-424-9346
Resource Conservation and Recovery Information System. RCRIS includes selected information on sites which generate, transport, store, treat and/or dispose of hazardous waste as defined by the Resource Conservation and Recovery Act (RCRA).

Date of Government Version: 02/03/03
Date Made Active at EDR: 03/25/03
Database Release Frequency: Varies
Date of Data Arrival at EDR: 03/04/03
Elapsed ASTM days: 34
Date of Last EDR Contact: 03/07/03

ERNS: Emergency Response Notification System
Source: National Response Center, United States Coast Guard
Telephone: 202-267-2180
Emergency Response Notification System. ERNS records and stores information on reported releases of oil and hazardous substances.

Date of Government Version: 12/31/01
Date Made Active at EDR: 01/15/02
Database Release Frequency: Annually
Date of Data Arrival at EDR: 02/02/02
Elapsed ASTM days: 13
Date of Last EDR Contact: 01/27/03

FEDERAL ASTM SUPPLEMENTAL RECORDS

BRS: Biennial Reporting System
Source: EPA/NTIS
Telephone: 800-424-9346
The Biennial Reporting System is a national system administered by the EPA that collects data on the generation and management of hazardous waste. BRS captures data from two groups: Large Quantity Generators (LQG) and Treatment, Storage, and Disposal Facilities.

Date of Government Version: 12/31/99
Database Release Frequency: Biennially
Date of Last EDR Contact: 02/18/03
Date of Next Scheduled EDR Contact: 05/19/03

CONSENT: Superfund (CERCLA) Consent Decrees
Source: EPA Regional Offices
Telephone: Varies
Major legal settlements that establish responsibility and standards for cleanup at NPL (Superfund) sites. Updated periodically by United States District Court. Major litigation decisions to Region counsel.

Date of Government Version: N/A
Database Release Frequency: Varies
Date of Last EDR Contact: N/A
Date of Next Scheduled EDR Contact: N/A

ROD: Records Of Decision
Source: EPA
Telephone: 703-416-0223
Record of Decision. ROD documents mandate a permanent remedy at an NPL (Superfund) site containing technical and health information to aid in the cleanup.

GOVERNMENT RECORDS SEARCHED / DATA CURRENCY TRACKING

Date of Government Version: 01/09/03
Database Release Frequency: Annually

Date of Last EDR Contact: 01/07/03
Date of Next Scheduled EDR Contact: 04/07/03

DELISTED NPL: National Priority List Deletions
Source: EPA
Telephone: N/A
The National Oil and Hazardous Substances Pollution Contingency Plan (NCP) establishes the criteria that the EPA uses to delete sites from the NPL. In accordance with 40 CFR 300.425.(e), sites may be deleted from the NPL where no further response is appropriate.

Date of Government Version: 01/28/03
Database Release Frequency: Quarterly

Date of Last EDR Contact: 02/04/03
Date of Next Scheduled EDR Contact: 05/05/03

FINDS: Facility Index System/Facility Identification Initiative Program Summary Report
Source: EPA
Telephone: N/A
Facility Index System. FINDS contains both facility information and 'pointers' to other sources that contain more detail. EDR includes the following FINDS databases in this report: PCS (Permit Compliance System), AIRS (Aerometric Information Retrieval System), DOCKET (Government Docket used to manage and track information on civil judicial enforcement cases for all environmental statutes), UMTS (Federal Underground Injection Control), C-DOCKET (Criminal Docket System used to track criminal enforcement actions for all environmental statutes), FTTS (Federal Facilities Information System), STATE (State Environmental Laws and Statutes), and PADS (PCB Activity Data System)

Date of Government Version: N/A
Database Release Frequency: Quarterly

Date of Last EDR Contact: 01/29/03
Date of Next Scheduled EDR Contact: 04/07/03

HMIRS: Hazardous Materials Information Reporting System
Source: U.S. Department of Transportation
Telephone: 202-366-4555
Hazardous Materials Incident Report System. HMIRS contains hazardous material spills/releases reported to DOT.

Date of Government Version: 11/30/02
Database Release Frequency: Annually

Date of Last EDR Contact: 01/23/03
Date of Next Scheduled EDR Contact: 04/21/03

MLTS: Material Licensing Tracking System
Source: Nuclear Regulatory Commission
Telephone: 301-415-7169
MLTS is administered by the Nuclear Regulatory Commission and contains a list of approximately 8,100 sites which possess source materials and which are subject to NRC licensing requirements. To maintain currency, EDR contacts the Agency on a quarterly basis.

Date of Government Version: 01/06/03
Database Release Frequency: Quarterly

Date of Last EDR Contact: 01/06/03
Date of Next Scheduled EDR Contact: 04/07/03

MINES: Mines Master Index File
Source: Department of Labor, Mine Safety and Health Administration
Telephone: 303-231-5958

Date of Government Version: 09/09/02
Database Release Frequency: Semi-Annually

Date of Last EDR Contact: 01/31/03
Date of Next Scheduled EDR Contact: 05/05/03

NPL LIENS: Federal Superfund Liens
Source: EPA
Telephone: 202-564-4267
Federal Superfund Liens. Under the authority granted the USEPA by the Comprehensive Environmental Response, Compensation and Liability Act (CERCLA) of 1980, the USEPA has the authority to file liens against real property in order to recover remedial action expenditures or when the property owner received notification of potential liability. USEPA compiles a listing of filed notices of Superfund Liens.

GOVERNMENT RECORDS SEARCHED / DATA CURRENCY TRACKING

Date of Government Version: 10/15/91
Database Release Frequency: No Update Planned

Date of Last EDR Contact: 02/24/03
Date of Next Scheduled EDR Contact: 05/26/03

PADS: PCB Activity Database System
Source: EPA
Telephone: 202-564-3887
PCB Activity Database. PADS identifies generators, transporters, commercial storers and/or brokers and disposers of PCB's who are subject to notify the EPA of such activities.

Date of Government Version: 12/12/02
Database Release Frequency: Annually

Date of Last EDR Contact: 02/10/03
Date of Next Scheduled EDR Contact: 05/12/03

RAATS: RCRA Administrative Action Tracking System
Source: EPA
Telephone: 202-564-4104
RCRA Administrative Action Tracking System. RAATS contains records based on enforcement actions issued under RCRA pertaining to waste violations and includes administrative and civil actions brought by the EPA. For administrative actions after September 30, 1986, case entry into the RAATS database was discontinued. EPA will retain a copy of the database for historical records. It was necessary to terminate RAATS because a decrease in agency resources made it impossible to continue to update the information contained in the database.

Date of Government Version: 04/17/95
Database Release Frequency: No Update Planned

Date of Last EDR Contact: 02/17/03
Date of Next Scheduled EDR Contact: 05/19/03

TRIS: Toxic Chemical Release Inventory System
Source: EPA
Telephone: 202-260-1531
Toxic Release Inventory System. TRIS identifies facilities which release toxic chemicals to the air, water and land in reportable quantities under SARA Title III Section 313.

Date of Government Version: 12/31/01
Database Release Frequency: Annually

Date of Last EDR Contact: 03/25/03
Date of Next Scheduled EDR Contact: 06/23/03

TSCA: Toxic Substances Control Act
Source: EPA
Telephone: 202-260-5521
Toxic Substances Control Act. TSCA identifies manufacturers and importers of chemical substances included on the TSCA Chemical Substance Inventory list. It includes data on the production volume of these substances by plant site.

Date of Government Version: 12/31/98
Database Release Frequency: Every 4 Years

Date of Last EDR Contact: 03/26/03
Date of Next Scheduled EDR Contact: 06/23/03

FTTS INSP: FIFRA/TSCA Tracking System - FIFRA (Federal Insecticide, Fungicide, & Rodenticide Act)/TSCA (Toxic Substances Control Act)
Source: EPA
Telephone: 202-564-2501

Date of Government Version: 01/10/03
Database Release Frequency: Quarterly

Date of Last EDR Contact: 03/24/03
Date of Next Scheduled EDR Contact: 06/23/03

SSTS: Section 7 Tracking Systems
Source: EPA
Telephone: 202-564-5008
Section 7 of the Federal Insecticide, Fungicide and Rodenticide Act, as amended (82 Stat. 620) requires all registered pesticide-producing establishments to submit a report to the Environmental Protection Agency by March 1st each year. Each establishment must report the types and amounts of pesticides, active ingredients and devices being produced, and those having been produced and sold or distributed in the past year.

Date of Government Version: 12/31/02
Database Release Frequency: Annually

Date of Last EDR Contact: 03/31/03
Date of Next Scheduled EDR Contact: 06/30/03

GOVERNMENT RECORDS SEARCHED / DATA CURRENCY TRACKING

FTTS: FIFRA/TSCA Tracking System - FIFRA (Federal Insecticide, Fungicide, & Rodenticide Act)/TSCA (Toxic Substances Control Act)
Source: EPA/Office of Prevention, Pesticides and Toxic Substances
Telephone: 202-564-2280
FTTS tracks administrative cases and some enforcement actions and compliance actions required by FIFRA, TSCA and EPCRA (Emergency Planning and Community Right-to-Know Act). To maintain currency, EDR contacts the Agency on a quarterly basis.

Date of Government Version: 01/05/03
Database Release Frequency: Quarterly
Date of Last EDR Contact: 02/24/03
Date of Next Scheduled EDR Contact: 05/19/03

STATE OF CALIFORNIA ASTM STANDARD RECORDS

AWP: Annual Workplan Sites
Source: California Environmental Protection Agency
Telephone: 916-323-3400
Known Hazardous Waste Sites. California DTSC's Annual Workplan (AWP), formerly BEP, identifies known hazardous waste sites targeted for cleanup.

Date of Government Version: 01/06/03
Date Made Active at EDR: 01/28/03
Database Release Frequency: Annually
Date of Data Arrival at EDR: 01/06/03
Elapsed ASTM days: 22
Date of Last EDR Contact: 01/06/03

CALSITES: Calsites Database
Source: Department of Toxic Substances Control
Telephone: 916-323-3400
The Calsites database contains potential or confirmed hazardous substance release properties in California. EPA consolidated and significantly reduced the number of sites in the Calsites database.

Date of Government Version: 12/20/02
Date Made Active at EDR: 02/21/03
Database Release Frequency: Quarterly
Date of Data Arrival at EDR: 03/11/03
Elapsed ASTM days: 10
Date of Last EDR Contact: 03/11/03

CHMIRS: California Hazardous Material Incident Report System
Source: Office of Emergency Services
Telephone: 916-845-8400
California Hazardous Material Incident Reporting System. CHMIRS contains information on reported hazardous material incidents (accidental releases or spills).

Date of Government Version: 12/31/92
Date Made Active at EDR: 05/15/03
Database Release Frequency: Varies
Date of Data Arrival at EDR: 12/30/02
Elapsed ASTM days: 44
Date of Last EDR Contact: 03/24/03

CORTESE: "Cortese" Hazardous Waste & Substances Sites List
Source: CAL EPA/Office of Emergency Information
Telephone: 916-323-3400
This site list is maintained by the State Water Resources Control Board (LUST), the Integrated Waste Board (SWF/LS), and the Department of Toxic Substances Control (Cal-Sites).

Date of Government Version: 04/01/01
Date Made Active at EDR: 07/26/01
Database Release Frequency: No Update Planned
Date of Data Arrival at EDR: 05/29/01
Elapsed ASTM days: 58
Date of Last EDR Contact: 01/16/03

NOTIFY 65: Proposition 65 Records
Source: State Water Resources Control Board
Telephone: 916-445-9448
Proposition 65 Notification Records. NOTIFY 65 contains facility notifications about any releases which could impact drinking water and thereby expose the public to a potential health risk.

GOVERNMENT RECORDS SEARCHED / DATA CURRENCY TRACKING

Date of Government Version: 10/21/93
Date Made Active at EDR: 11/17/93
Database Release Frequency: No Update Planned
Date of Data Arrival at EDR: 11/01/93
Elapsed ASTM days: 16
Date of Last EDR Contact: 01/21/03

TOXIC PITS: Toxic Pits Cleanup Act Sites
Source: State Water Resources Control Board
Telephone: 916-227-4364
Toxic Pits Cleanup Act Sites. TOXIC PITS identifies sites suspected of containing hazardous substances where cleanup has not yet been completed.

Date of Government Version: 07/01/95
Date Made Active at EDR: 08/25/95
Database Release Frequency: No Update Planned
Date of Data Arrival at EDR: 08/03/95
Elapsed ASTM days: 27
Date of Last EDR Contact: 02/03/03

SWF/LF (SWIS): Solid Waste Information System
Source: Integrated Waste Management Board
Telephone: 916-341-6320
Active, Closed and Inactive Landfills. SWF/LF records typically contain an inventory of solid waste disposal facilities or landfills. These may be active or inactive facilities or open dumps that failed to meet RCRA Section 4004 criteria for solid waste landfills or disposal sites.

Date of Government Version: 03/14/03
Date Made Active at EDR: 04/04/03
Database Release Frequency: Quarterly
Date of Data Arrival at EDR: 03/17/03
Elapsed ASTM days: 18
Date of Last EDR Contact: 03/17/03

WMUDS/SWAT: Waste Management Unit Database
Source: State Water Resources Control Board
Telephone: 916-227-4448
Waste Management Unit Database System. WMUDS is used by the State Water Resources Control Board staff and the Regional Water Quality Control Boards for program tracking and inventory of waste management units. WMUDS is composed of the following databases: Facility Information, Scheduled Inspections Information, Waste Management Unit Information, SWAT Program Information, SWAT Report Summary Information, SWAT Report Summary Data, Chapter 15 (formerly Subchapter 15) Information, Chapter 15 Monitoring Parameters, TPCA Program Information, RCRA Program Information, Closure Information, and Interested Parties Information.

Date of Government Version: 04/01/93
Date Made Active at EDR: 08/16/00
Database Release Frequency: Quarterly
Date of Data Arrival at EDR: 04/07/00
Elapsed ASTM days: 96
Date of Last EDR Contact: 03/17/03

LUST: Listing Underground Storage Tank Information System
Source: State Water Resources Control Board
Telephone: 916-341-5748
Listing Underground Storage Tank Incident Reports. LUST records contain an inventory of reported leaking underground storage tank incidents. Not all states maintain these records, and the information stored varies widely by state.

Date of Government Version: 01/08/03
Date Made Active at EDR: 02/04/03
Database Release Frequency: Quarterly
Date of Data Arrival at EDR: 01/08/03
Elapsed ASTM days: 27
Date of Last EDR Contact: 01/08/03

GA BOND EXP. PLAN: Bond Expenditure Plan
Source: Department of Health Services
Telephone: 916-255-2118
Department of Health Services developed a site-specific expenditure plan as the basis for an appropriation for Hazardous Substance Cleanup Bond Act funds. It is not a database.

Date of Government Version: 07/01/89
Date Made Active at EDR: 04/02/94
Database Release Frequency: No Update Planned
Date of Data Arrival at EDR: 07/07/94
Elapsed ASTM days: 6
Date of Last EDR Contact: 06/31/94

GOVERNMENT RECORDS SEARCHED / DATA CURRENCY TRACKING

CA UST:

UST: Active UST Facilities
Source: SWRCB
Telephone: 916-341-5700
Active UST facilities gathered from the local regulatory agencies

Date of Government Version: 01/08/03
Date Made Active at EDR: 01/28/03
Database Release Frequency: Semi-Annually

Date of Data Arrival at EDR: 01/08/03
Elapsed ASTM days: 20
Date of Last EDR Contact: 01/06/03

VCP: Voluntary Cleanup Program Properties
Source: Department of Toxic Substances Control
Telephone: 916-323-3400
Contains information regarding properties with either confirmed or unconfirmed releases and the project proponents have requested the DTSC oversight or have signed a cost recovery agreement and have agreed to provide coverage for DTSC's costs.

Date of Government Version: 02/24/03
Date Made Active at EDR: 04/04/03
Database Release Frequency: Quarterly

Date of Data Arrival at EDR: 03/05/03
Elapsed ASTM days: 30
Date of Last EDR Contact: 03/06/03

INDIAN UST: Underground Storage Tanks on Indian Land
Source: EPA Region 9
Telephone: 415-972-3372

Date of Government Version: N/A
Date Made Active at EDR: N/A
Database Release Frequency: Varies

Date of Data Arrival at EDR: N/A
Elapsed ASTM days: 0
Date of Last EDR Contact: N/A

CA FID UST: Facility Inventory Database
Source: California Environmental Protection Agency
Telephone: 916-445-5712
The Facility Inventory Database (FID) is the statewide listing of active and inactive underground storage tank locations from the State Water Resources Control Board. Refer to local/county sources for current data.

Date of Government Version: 10/31/94
Date Made Active at EDR: 02/24/95
Database Release Frequency: No Update Planned

Date of Data Arrival at EDR: 09/06/95
Elapsed ASTM days: 24
Date of Last EDR Contact: 12/19/96

HIST UST: Hazardous Substance Storage Container Database
Source: State Water Resources Control Board
Telephone: 916-341-5700
The Hazardous Substance Storage Container Database is a historical listing of UST sites. Refer to local/county sources for current data.

Date of Government Version: 10/01/90
Date Made Active at EDR: 03/13/91
Database Release Frequency: No Update Planned

Date of Data Arrival at EDR: 01/25/91
Elapsed ASTM days: 15
Date of Last EDR Contact: 12/20/91

STATE OF CALIFORNIA ASTM SUPPLEMENTAL RECORDS

AST: Aboveground Petroleum Storage Tank Facilities
Source: State Water Resources Control Board
Telephone: 916-341-5712
Registered Aboveground Storage Tanks

Date of Government Version: Current
Database Release Frequency: Quarterly

Date of Last EDR Contact: 02/03/03
Date of Next Scheduled EDR Contact: 05/05/03

GOVERNMENT RECORDS SEARCHED / DATA CURRENCY TRACKING

CLEANERS: Cleaner Facilities
Source: Department of Toxic Substances Control
Telephone: 916-323-3400
A list of dry cleaners not listed for cites that have EPA ID numbers. These are facilities in various S.C. codes: power laundries, family and commercial; garment pressing and cleaners agents; linen supply; coin-operated laundries and cleaning; drycleaning plants, except rugs; carpet and upholstery cleaning; industrial launderers; laundry and garment services.

Date of Government Version: 03/13/03
Database Release Frequency: Annually

Date of Last EDR Contact: 01/13/03
Date of Next Scheduled EDR Contact: 04/07/03

CA WDS: Waste Discharge System
Source: State Water Resources Control Board
Telephone: 916-657-1571
Sites which have been issued waste discharge requirements.

Date of Government Version: 03/31/00
Database Release Frequency: Quarterly

Date of Last EDR Contact: 03/24/03
Date of Next Scheduled EDR Contact: 06/23/03

DEED: List of Deed Restrictions
Source: Department of Toxic Substances Control
Telephone: 916-323-3400
The use of recorded land use restrictions is one of the methods the DTSC uses to protect the public from unsafe exposure to hazardous substances and wastes.

Date of Government Version: 01/03/03
Database Release Frequency: Semi-Annually

Date of Last EDR Contact: 01/06/03
Date of Next Scheduled EDR Contact: 04/07/03

NFA: No Further Action Determination
Source: Department of Toxic Substances Control
Telephone: 916-323-3400
This category contains properties at which DTSC has made a clear determination that the property does not pose a problem to the environment or to public health.

Date of Government Version: 02/28/03
Database Release Frequency: Quarterly

Date of Last EDR Contact: 03/11/03
Date of Next Scheduled EDR Contact: 06/09/03

REF: Unconfirmed Properties Referred to Another Agency
Source: Department of Toxic Substances Control
Telephone: 916-323-3400
This category contains properties where contamination has not been confirmed and which were determined as not requiring direct DTSC Site Mitigation Program action or oversight. Accordingly, these sites have been referred to another state or local regulatory agency.

Date of Government Version: 02/18/03
Database Release Frequency: Quarterly

Date of Last EDR Contact: 03/18/03
Date of Next Scheduled EDR Contact: 06/16/03

SCH: School Property Evaluation Program
Source: Department of Toxic Substances Control
Telephone: 916-323-3400
This category lists proposed and existing school sites that are being evaluated by DTSC for possible hazardous materials contamination. In some cases, these properties may be listed in the Cal-Sites category depending on the level of threat to public health and safety or the environment they pose.

Date of Government Version: 02/03/03
Database Release Frequency: Quarterly

Date of Last EDR Contact: 03/11/03
Date of Next Scheduled EDR Contact: 06/09/03

NFE: Properties Needing Further Evaluation
Source: Department of Toxic Substances Control
Telephone: 916-323-3400
This category contains properties that are suspected of being contaminated. These are unconfirmed contaminated properties that need to be assessed using the PEA process. PEA In Progress lists properties where DTSC is currently conducting a PEA. PEA Required indicates properties where DTSC has determined a PEA is required, but not currently underway.

GOVERNMENT RECORDS SEARCHED / DATA CURRENCY TRACKING

Date of Government Version: 02/28/03 — Date of Last EDR Contact: 03/18/03
Database Release Frequency: Quarterly — Date of Next Scheduled EDR Contact: 06/02/03

HAZNET: Hazardous Waste Information System
Source: CA Dept. of Environmental Protection Agency
Telephone: 916-255-1136
Family and Identity Data: The data is extracted from the copies of hazardous waste manifests received each year by the DTSC. The annual volume of manifests is typically 700,000 - 1,000,000 annually, representing approximately 350,000 - 500,000 shipments. Data are from the manifests submitted without correction, and therefore many contain some invalid values for data elements such as generator ID, TSD ID, waste category, and disposal method.

Date of Government Version: 12/31/01 — Date of Last EDR Contact: 03/10/03
Database Release Frequency: Annually — Date of Next Scheduled EDR Contact: 06/02/03

LOCAL RECORDS

ALAMEDA COUNTY:

Local Oversight Program Listing of LIST Cleanup Sites
Source: Alameda County Environmental Health Services
Telephone: 510-567-6700

Date of Government Version: 12/02/02 — Date of Last EDR Contact: 01/27/03
Database Release Frequency: Semi-Annually — Date of Next Scheduled EDR Contact: 04/28/03

Underground Tanks
Source: Alameda County Environmental Health Services
Telephone: 510-567-6700

Date of Government Version: 01/28/03 — Date of Last EDR Contact: 01/27/03
Database Release Frequency: Semi-Annually — Date of Next Scheduled EDR Contact: 04/28/03

CONTRA COSTA COUNTY:

Site List
Source: Contra Costa Health Services Department
Telephone: 925 646 2286
List includes sites from the underground tank, hazardous waste generator and business plan/2185 programs

Date of Government Version: 06/05/02 — Date of Last EDR Contact: 03/23/03
Database Release Frequency: Semi-Annually — Date of Next Scheduled EDR Contact: 06/02/03

FRESNO COUNTY:

CUPA Resources List
Source: Dept. of Community Health
Telephone: 559-445-3271
Certified Unified Program Agency. CUPA's are responsible for implementing a unified hazardous materials and hazardous waste management regulatory program. The agency provides oversight of businesses that deal with hazardous materials, operate underground storage tanks or aboveground storage tanks.

Date of Government Version: 03/28/03 — Date of Last EDR Contact: 01/21/03
Database Release Frequency: Semi-Annually — Date of Next Scheduled EDR Contact: 03/12/03

GOVERNMENT RECORDS SEARCHED / DATA CURRENCY TRACKING

KERN COUNTY:

Underground Storage Tank Sites & Tank Listing
Source: Kern County Environmental Health Services Department
Telephone: 661-862-8700
Kern County Sites and Tanks Listing

Date of Government Version: 03/28/03 — Date of Last EDR Contact: 03/10/03
Database Release Frequency: Quarterly — Date of Next Scheduled EDR Contact: 06/09/03

LOS ANGELES COUNTY:

List of Solid Waste Facilities
Source: LA County Department of Public Works
Telephone: 818-458-3555

Date of Government Version: 03/01/03 — Date of Last EDR Contact: 03/20/03
Database Release Frequency: Varies — Date of Next Scheduled EDR Contact: 05/18/03

City of El Segundo Underground Storage Tank
Source: City of El Segundo Fire Department
Telephone: 310-607-2350

Date of Government Version: 03/01/03 — Date of Last EDR Contact: 03/10/03
Database Release Frequency: Semi-Annually — Date of Next Scheduled EDR Contact: 05/19/03

City of Long Beach Underground Storage Tank
Source: City of Long Beach Fire Department
Telephone: 562-570-2643

Date of Government Version: 05/30/03 — Date of Last EDR Contact: 02/24/03
Database Release Frequency: Annually — Date of Next Scheduled EDR Contact: 05/26/03

City of Torrance Underground Storage Tank
Source: City of Torrance Fire Department
Telephone: 310-618-2973

Date of Government Version: 02/26/03 — Date of Last EDR Contact: 02/11/03
Database Release Frequency: Semi-Annually — Date of Next Scheduled EDR Contact: 05/16/03

City of Los Angeles Landfills
Source: Engineering & Construction Division
Telephone: 213-473-7869

Date of Government Version: 09/01/02 — Date of Last EDR Contact: 03/17/03
Database Release Frequency: Varies — Date of Next Scheduled EDR Contact: 06/12/03

LWS Street Number List
Source: Department of Public Works
Telephone: 525-455-3517
Industrial Waste and Underground Storage Tank Sites.

Date of Government Version: 11/27/02 — Date of Last EDR Contact: 02/18/03
Database Release Frequency: Semi-Annually — Date of Next Scheduled EDR Contact: 06/10/03

% Mitigation List
Source: Community Health Services
Telephone: 323-890-7806
Industrial sites that have had some sort of spill or complaint.

Date of Government Version: 01/02/03
Database Release Frequency: Annually
Date of Last EDR Contact: 02/18/03
Date of Next Scheduled EDR Contact: 05/19/03

San Gabriel Valley Areas of Concern
Source: EPA Region 9
Telephone: 415-972-3178
San Gabriel Valley areas where VOC contamination is in exceedance of the MCL, as designated by region 9 EPA office.

Date of Government Version: 10/01/99
Database Release Frequency: No Update Planned
Date of Last EDR Contact: 02/25/03
Date of Next Scheduled EDR Contact: N/A

MARIN COUNTY:

Underground Storage Tank Sites
Source: Public Works Department Waste Management
Telephone: 415-499-6647
Currently permitted USTs in Marin County

Date of Government Version: 03/04/03
Database Release Frequency: Semi-Annually
Date of Last EDR Contact: 03/05/03
Date of Next Scheduled EDR Contact: 06/05/03

NAPA COUNTY:

Sites With Reported Contamination
Source: Napa County Department of Environmental Management
Telephone: 707-253-4269

Date of Government Version: 03/31/03
Database Release Frequency: Semi-Annually
Date of Last EDR Contact: 03/31/03
Date of Next Scheduled EDR Contact: 06/30/03

Closed and Operating Underground Storage Tank Sites
Source: Napa County Department of Environmental Management
Telephone: 707-253-4269

Date of Government Version: 03/31/03
Database Release Frequency: Annually
Date of Last EDR Contact: 03/31/03
Date of Next Scheduled EDR Contact: 06/30/03

ORANGE COUNTY:

List of Underground Storage Tank Cleanups
Source: Health Care Agency
Telephone: 714-834-3446
Orange County Underground Storage Tank Cleanups (LUST)

Date of Government Version: 11/14/02
Database Release Frequency: Quarterly
Date of Last LUR Contact: 03/14/03
Date of Next Scheduled EDR Contact: 06/09/03

List of Underground Storage Tank Facilities
Source: Health Care Agency
Telephone: 714-834-3446
Orange County Underground Storage Tank Facilities (UST).

Date of Government Version: 11/27/01
Database Release Frequency: Quarterly
Date of Last EDR Contact: 03/14/03
Date of Next Scheduled EDR Contact: 06/16/03

List of Hazardous Site Cleanups
Source: Health Care Agency
Telephone: 714-834-3446
Petroleum and non-petroleum spills.

Date of Government Version: 10/24/02
Database Release Frequency: Annually
Date of Last EDR Contact: 03/14/03
Date of Next Scheduled EDR Contact: 06/09/03

PLACER COUNTY:

Master List of Facilities
Source: Placer County Health and Human Services
Telephone: 530-889-7312
List includes aboveground tanks, underground tanks and cleanup sites.

Date of Government Version: 02/03/03
Database Release Frequency: Semi-Annually
Date of Last EDR Contact: 03/06/03
Date of Next Scheduled EDR Contact: 06/03/03

RIVERSIDE COUNTY:

Listing of Underground Tank Cleanup Sites
Source: Department of Public Health
Telephone: 909-358-5055
Riverside County Underground Storage Tank Cleanup Sites (LUST)

Date of Government Version: 02/24/03
Database Release Frequency: Quarterly
Date of Last EDR Contact: 03/20/03
Date of Next Scheduled EDR Contact: 06/16/03

Underground Storage Tank Tank List
Source: Health Services Agency
Telephone: 909-358-5055

Date of Government Version: 02/24/03
Database Release Frequency: Quarterly
Date of Last EDR Contact: 01/23/03
Date of Next Scheduled EDR Contact: 04/21/03

SACRAMENTO COUNTY:

CS - Contaminated Sites
Source: Sacramento County Environmental Management
Telephone: 916-875-8406

Date of Government Version: 10/26/02
Database Release Frequency: Quarterly
Date of Last EDR Contact: 03/03/03
Date of Next Scheduled EDR Contact: 06/09/03

HL - Regulatory Compliance Master List
Source: Sacramento County Environmental Management
Telephone: 916-875-8412
Any business that has hazardous materials on site - hazardous material storage sites, underground storage tanks, waste generators

Date of Government Version: 11/05/02
Database Release Frequency: Quarterly
Date of Last EDR Contact: 03/03/03
Date of Next Scheduled EDR Contact: 06/09/03

SAN BERNARDINO COUNTY:

Hazardous Material Permits
Source: San Bernardino County Fire Department - Hazardous Materials Division
Telephone: 909-387-3041
Facilities includes underground storage tanks, medical waste handlers/generators, hazardous material handlers, hazardous waste generators, and waste oil generators/handlers.

Date of Government Version: 01/16/03
Database Release Frequency: Quarterly
Date of Last EDR Contact: 02/10/03
Date of Next Scheduled EDR Contact: 05/02/03

SAN DIEGO COUNTY:

Solid Waste Facilities
Source: Department of Health Services
Telephone: 619-338-2209
San Diego County Solid Waste Facilities

Date of Government Version: 08/21/00
Database Release Frequency: Varies
Date of Last EDR Contact: 02/24/03
Date of Next Scheduled EDR Contact: 05/20/03

Hazardous Materials Management Division Database
Source: Hazardous Materials Management Division
Telephone: 619-338-2268
The database includes: HE58 - This report contains the business name, the address, business phone number, establishment "H" permit number, type of permit, and the business status. Hazard - In addition to providing the same information provided in the HE58 dating, HE57 provides inspection dates, violations received by the establishment, hazardous waste generated, the quantity method of storage, treatment/disposal of waste and the dealer, and information on underground storage tanks. Unauthorized Release List - Includes a summary of environmental contamination cases in San Diego County (underground tank cases, non-tank cases, groundwater contamination, and soil contamination are included.)

Date of Government Version: 03/31/02
Database Release Frequency: Quarterly
Date of Last EDR Contact: 01/29/03
Date of Next Scheduled EDR Contact: 04/02/03

SAN FRANCISCO COUNTY:

Local Oversite Facilities
Source: Department Of Public Health San Francisco County
Telephone: 415-252-3920

Date of Government Version: 03/17/03
Database Release Frequency: Quarterly
Date of Last EDR Contact: 02/10/03
Date of Next Scheduled EDR Contact: 05/09/03

Underground Storage Tank Information
Source: Department of Public Health
Telephone: 415-252-3920

Date of Government Version: 03/17/03
Database Release Frequency: Quarterly
Date of Last EDR Contact: 02/10/03
Date of Next Scheduled EDR Contact: 05/09/03

SAN MATEO COUNTY:

Fuel Leak List
Source: San Mateo County Environmental Health Services Division
Telephone: 650-363-1921

Date of Government Version: 03/13/03
Database Release Frequency: Semi-Annually
Date of Last EDR Contact: 02/10/03
Date of Next Scheduled EDR Contact: 04/28/03

Business Inventory
Source: San Mateo County Environmental Health Services Division
Telephone: 650-363-1921
List includes Hazardous Materials Business Plan, hazardous waste generators, and underground storage tanks.

Date of Government Version: 05/01/02
Database Release Frequency: Annually
Date of Last EDR Contact: 03/13/03
Date of Next Scheduled EDR Contact: 06/14/03

SANTA CLARA COUNTY:

Fuel Leak Site Activity Report
Source: Santa Clara Valley Water District
Telephone: 408-265-2600

Date of Government Version: 01/08/03
Database Release Frequency: Semi-Annually
Date of Last EDR Contact: 03/17/03
Date of Next Scheduled EDR Contact: 06/30/03

Hazardous Materials Facilities
Source: City of San Jose Fire Department
Telephone: 408-277-4850

Date of Government Version: 01/08/03
Database Release Frequency: Annually
Date of Last EDR Contact: 03/10/03
Date of Next Scheduled EDR Contact: 06/09/03

SOLANO COUNTY:

Leaking Underground Storage Tanks
Source: Solano County Department of Environmental Management
Telephone: 707-421-6770

Date of Government Version: 12/20/02
Database Release Frequency: Quarterly
Date of Last EDR Contact: 03/17/03
Date of Next Scheduled EDR Contact: 06/16/03

Underground Storage Tanks
Source: Solano County Department of Environmental Management
Telephone: 707-421-6770

Date of Government Version: 12/18/02
Database Release Frequency: Quarterly
Date of Last EDR Contact: 03/17/03
Date of Next Scheduled EDR Contact: 06/16/03

SONOMA COUNTY:

Leaking Underground Storage Tank Sites
Source: Department of Health Services
Telephone: 707-565-6565

Date of Government Version: 01/01/03
Database Release Frequency: Quarterly
Date of Last EDR Contact: 01/27/03
Date of Next Scheduled EDR Contact: 04/28/03

SUTTER COUNTY:

Underground Storage Tanks
Source: Sutter County Department of Agriculture
Telephone: 530-822-7500

Date of Government Version: 07/01/01
Database Release Frequency: Semi-Annually
Date of Last EDR Contact: 01/06/03
Date of Next Scheduled EDR Contact: 04/07/03

VENTURA COUNTY:

Inventory of Illegal Abandoned and Inactive Sites
Source: Environmental Health Division
Telephone: 805-654-2813
Ventura County Inventory of Closed, Illegal Abandoned, and Inactive Sites.

Date of Government Version: 09/01/02
Database Release Frequency: Annually
Date of Last EDR Contact: 02/24/03
Date of Next Scheduled EDR Contact: 05/26/03

Listing of Underground Tank Cleanup Sites
Source: Environmental Health Division
Telephone: 805-654-2813
Ventura County Underground Storage Tank Cleanup Sites (LUCIS).

Date of Government Version: 12/31/03
Database Release Frequency: Quarterly
Date of Last EDR Contact: 01/13/03
Date of Next Scheduled EDR Contact: 04/14/03

Underground Tank Closed Sites List
Source: Environmental Health Division
Telephone: 805-654-2813
Ventura County Operating Underground Storage Tank Sites (UST) Underground Tank Closed Sites List

Date of Government Version: 10/21/02
Database Release Frequency: Quarterly
Date of Last EDR Contact: 03/17/03
Date of Next Scheduled EDR Contact: 06/16/03

Business Plan, Hazardous Waste Producers, and Operating Underground Tanks
Source: Ventura County Environmental Health Division
Telephone: 805-654-2813
The DWI list indicates by site address site for the Environmental Health Division for Business Plan (B), Waste Producer (W), Hazardous Underground Tank (T) Information

Date of Government Version: 02/11/03
Database Release Frequency: Quarterly
Date of Last EDR Contact: 05/17/03
Date of Next Scheduled EDR Contact: 08/18/03

YOLO COUNTY

Underground Storage Tank Comprehensive Facility Report
Source: Yolo County Department of Health
Telephone: 530-666-8646

Date of Government Version: 10/09/03
Database Release Frequency: Annually
Date of Last EDR Contact: 01/09/03
Date of Next Scheduled EDR Contact: 04/28/03

California Regional Water Quality Control Board (RWQCB) LUST Records

LUST REG 1: Active Toxic Site Investigation
Source: California Regional Water Quality Control Board North Coast (1)
Telephone: 707-576-2220
Del Norte, Humboldt, Lake, Mendocino, Modoc, Siskiyou, Sonoma, Trinity counties. For more current information, please refer to the State Water Resources Control Board's LUST database

Date of Government Version: 02/01/01
Database Release Frequency: No Update Planned
Date of Last EDR Contact: 02/24/03
Date of Next Scheduled EDR Contact: 05/26/03

LUST REG 2: Fuel Leak List
Source: California Regional Water Quality Control Board San Francisco Bay Region (2)
Telephone: 510-280-0457

Date of Government Version: 10/01/03
Database Release Frequency: Quarterly
Date of Last EDR Contact: 01/13/03
Date of Next Scheduled EDR Contact: 04/14/03

LUST REG 3: Leaking Underground Storage Tank Database
Source: California Regional Water Quality Control Board Central Coast Region (3)
Telephone: 805-549-3147

Date of Government Version: 12/1/03
Database Release Frequency: Quarterly
Date of Last EDR Contact: 02/18/03
Date of Next Scheduled EDR Contact: 05/19/03

LUST REG 4: Underground Storage Tank Leak List
Source: California Regional Water Quality Control Board Los Angeles Region (4)
Telephone: 213-266-9600
Los Angeles, Ventura counties. For more current information, please refer to the State Water Resources Control Board's LUST database.

Date of Government Version: 03/06/03
Database Release Frequency: No Update Planned
Date of Last EDR Contact: 10/31/03
Date of Next Scheduled EDR Contact: 06/30/03

LUST REG 5: Leaking Underground Storage Tank Database
Source: California Regional Water Quality Control Board Central Valley Region (5)
Telephone: 916-255-3125

Date of Government Version: 01/01/03
Database Release Frequency: Quarterly
Date of Last EDR Contact: 01/20/03
Date of Next Scheduled EDR Contact: 04/21/03

LUST REG 6L: Leaking Underground Storage Tank Case Listing
Source: California Regional Water Quality Control Board Lahontan Region (6)
Telephone: 916-542-5424
For more current information, please refer to the State Water Resources Control Board's LUST database.

Date of Government Version: 01/01/03
Database Release Frequency: No Update Planned
Date of Last EDR Contact: 01/06/03
Date of Next Scheduled EDR Contact: 04/07/03

LUST REG 6V: Leaking Underground Storage Tank Case Listing
Source: California Regional Water Quality Control Board Victorville Branch Office (6)
Telephone: 760-346-7491

Date of Government Version: 01/24/03
Database Release Frequency: Quarterly
Date of Last EDR Contact: 01/06/03
Date of Next Scheduled EDR Contact: 04/07/03

LUST REG 7: Leaking Underground Storage Tank Case Listing
Source: California Regional Water Quality Control Board Colorado River Basin Region (7)
Telephone: 760-346-7491

Date of Government Version: 07/02/03
Database Release Frequency: Semi-Annually
Date of Last EDR Contact: 10/31/03
Date of Next Scheduled EDR Contact: 02/09/04

LUST REG 8: Leaking Underground Storage Tanks
Source: California Regional Water Quality Control Board Santa Ana Region (8)
Telephone: 909-782-4498
California Regional Water Quality Control Board Santa Ana Region (8). For more current information, please refer to the State Water Resources Control Board's LUST database

Date of Government Version: 04/14/03
Database Release Frequency: No Update Planned
Date of Last EDR Contact: 02/10/03
Date of Next Scheduled EDR Contact: 05/12/03

LUST REG 9: Leaking Underground Storage Tank Report
Source: California Regional Water Quality Control Board San Diego Region (9)
Telephone: 858-467-2980
Orange, Riverside, San Diego counties. For more current information, please refer to the State Water Resources Control Board's LUST database

Date of Government Version: 02/01/01
Database Release Frequency: No Update Planned
Date of Last EDR Contact: 02/26/03
Date of Next Scheduled EDR Contact: 04/21/03

California Regional Water Quality Control Board (RWQCB) SLIC Records

SLIC REG 1: Active Toxic Site Investigations
Source: California Regional Water Quality Control Board, North Coast Region (1)
Telephone: 707-570-3769

Date of Government Version: 02/01/01
Database Release Frequency: Semi-Annually
Date of Last EDR Contact: 03/10/03
Date of Next Scheduled EDR Contact: 06/09/03

SLIC REG 2: Spills, Leaks, Investigation & Cleanup Cost Recovery Listing
Source: Regional Water Quality Control Board San Francisco Bay Region (2)
Telephone: 510-286-0457
Any contaminated site that impacts groundwater or has the potential to impact groundwater.

Date of Government Version: 10/01/02
Database Release Frequency: Quarterly
Date of Last EDR Contact: 03/19/03
Date of Next Scheduled EDR Contact: 06/14/03

SLIC REG 4: Spills, Leaks, Investigation & Cleanup Cost Recovery Listing
Source: California Regional Water Quality Control Board Central Coast Region (3)
Telephone: 805-549-3147
Any contaminated site that impacts groundwater or has the potential to impact groundwater.

Date of Government Version: 03/18/03
Database Release Frequency: Semi-Annually
Date of Last EDR Contact: 03/13/03
Date of Next Scheduled EDR Contact: 06/16/03

SLIC REG 5: Spills, Leaks, Investigation & Cleanup Cost Recovery Listing
Source: Region Water Quality Control Board Los Angeles Region (4)
Telephone: 213-576-6600
Any contaminated site that impacts groundwater or has the potential to impact groundwater.

Date of Government Version: 02/01/03
Database Release Frequency: Quarterly
Date of Last EDR Contact: 01/27/03
Date of Next Scheduled EDR Contact: 04/28/03

SLIC REG 6: Spills, Leaks, Investigation & Cleanup Cost Recovery Listing
Source: Regional Water Quality Control Board Central Valley Region (5)
Telephone: 916-464-3079
Unregulated sites that impact groundwater or have the potential to impact groundwater.

Date of Government Version: 01/01/03
Database Release Frequency: Semi-Annually
Date of Last EDR Contact: 01/06/03
Date of Next Scheduled EDR Contact: 04/07/03

SLIC REG 8: SLIC Sites
Source: California Regional Water Quality Control Board, Santa Ana Region
Telephone: 530-542-5574

Date of Government Version: 03/01/03
Database Release Frequency: Varies
Date of Last EDR Contact: 03/10/03
Date of Next Scheduled EDR Contact: 06/09/03

SLIC REG 9: Spills, Leaks, Investigation & Cleanup Cost Recovery Listing
Source: Regional Water Quality Control Board, Victorville Branch
Telephone: 619-241-6583

Date of Government Version: 07/18/01
Database Release Frequency: Semi-Annually
Date of Last EDR Contact: 01/27/03
Date of Next Scheduled EDR Contact: 04/07/03

SLIC REG 7: SLIC List
Source: California Regional Quality Control Board, Colorado River Basin Region
Telephone: 760-346-7491

Date of Government Version: 09/01/03
Database Release Frequency: Varies
Date of Last EDR Contact: 03/05/03
Date of Next Scheduled EDR Contact: 06/08/03

SLIC REG 9: Spills, Leaks, Investigation & Cleanup Cost Recovery Listing
Source: California Region Water Quality Control Board Santa Ana Region (8)
Telephone: 909-782-3298

Date of Government Version: 09/01/02
Database Release Frequency: Semi-Annually
Date of Last EDR Contact: 03/06/03
Date of Next Scheduled EDR Contact: 06/07/03

SLIC REG 9: Spills, Leaks, Investigation & Cleanup Cost Recovery Listing
Source: California Regional Water Quality Control Board San Diego Region (9)
Telephone: 858-467-2980

Date of Government Version: 05/03/03
Database Release Frequency: Annually
Date of Last EDR Contact: 05/05/03
Date of Next Scheduled EDR Contact: 08/07/03

EDR PROPRIETARY HISTORICAL DATABASES

Former Manufactured Gas (Coal Gas) Sites: The location of Coal Gas sites is provided exclusively to EDR by Real Property Scan, Inc. ©Copyright 1993 Real Property Scan, Inc. For a technical description of the types of hazards which may be found at such sites, contact your EDR customer service representative.

Disclaimer Provided by Real Property Scan, Inc.

The information contained in this report has predominantly been collected from publicly available sources produced by entities other than Real Property Scan. While reasonable steps have been taken to ensure the accuracy of this report, Real Property Scan does not guarantee the accuracy of this report. Any liability on the part of Real Property Scan is strictly limited to a refund of the amount paid. No claim is made for the actual existence of toxins at any site. The report does not constitute a legal opinion.

STATE OF CALIFORNIA BROWNFIELDS DATABASES RECORDS

VCP: Voluntary Cleanup Program Properties
Source: Department of Toxic Substances Control
Telephone: 916-323-3400
Contains low threat level properties with either certification or environmental assessments and the project proponents have requested that DTSC oversee investigation and/or cleanup activities and have agreed to provide coverage for DTSC's costs.

Date of Government Version: 02/28/03
Database Release Frequency: Quarterly
Date of Last EDR Contact: 03/10/03
Date of Next Scheduled EDR Contact: 06/09/03

OTHER DATABASE(S)

Depending on the geographic area covered by this report, the data provided in these specialty databases may or may not be complete. For example, the existence of wetlands information data in a specific report does not mean that all wetlands in the area covered by the report are located. Moreover, the absence of any reported wetlands information does not necessarily mean that wetlands do not exist in the area covered by the report.

Gas Gas Pipelines: This data was obtained by EDR from the USGS in 1994. It is derived from the USGS 1:100,000-Scale Digital Line Graphs (DLG) 1:100,000-Scale Maps. It was extracted from the transportation category including some oil, but primarily gas pipelines.

Sensitive Receptors: There are individual sensitive receptors due to their nature (schools and hospitals) and specific environmental concerns. These sensitive receptors typically include the elderly, the sick, and children. While the location of all sensitive receptors cannot be determined, EDR indicates those buildings and facilities - schools, daycares, hospitals, medical clinics, and nursing homes - where such populations of sensitive receptors are likely to be located.

GOVERNMENT RECORDS SEARCHED / DATA CURRENCY TRACKING

Flood Zone Data: This data, available in select counties across the country, was obtained by EDR in 1996 from the Federal Emergency Management Agency (FEMA). Data depicts 100-year and 500-year flood zones as defined by FEMA.

NWI: National Wetland Inventory. This data, available in select counties across the country, was obtained by EDR in 2002 from the U.S. Fish and Wildlife Service.

STREET AND ADDRESS INFORMATION

© 2003 Geographic Data Technology, Inc., Rel. 07/2003. This product contains proprietary and confidential property of Geographic Data Technology, Inc. Unauthorized use, including copying for other than internal and standard backup procedures, of this product is expressly prohibited.

GEOCHECK®- PHYSICAL SETTING SOURCE ADDENDUM

TARGET PROPERTY ADDRESS

VISITOR CTR-SITTING BEACH BOARDWALK
400 BEACH STREET
SANTA CRUZ, CA 95060

TARGET PROPERTY COORDINATES

Latitude (North):	36.964100 - 36° 57' 50.8"
Longitude (West):	122.020303 - 122° 1' 12.7"
Universal Transverse Mercator:	Zone 10
UTM X (Meters):	587223.0
UTM Y (Meters):	4091135.2

EDR's GeoCheck Physical Setting Source Addendum has been developed to assist the environmental professional with the collection of physical setting source information in accordance with ASTM 1527-00, Section 7.2.3. Section 7.2.3 requires that a current USGS 7.5 Minute Topographic Map (or equivalent, such as the USGS Digital Elevation Model) be reviewed. It also requires that one or more additional physical setting sources be sought when (1) conditions have been identified in which hazardous substance or petroleum products are likely to migrate to or from the property, and (2) more information than is provided in the current USGS 7.5 Minute Topographic Map (or equivalent) is generally obtained, pursuant to local good commercial or customary practice, to assess the impact of migration of recognized environmental conditions in connection with the property. Such additional physical setting sources generally include information about the topographic, hydrologic, hydrogeologic, and geologic characteristics of the site, and wells in the area.

Assessment of the impact of contaminant migration generally has two principle investigative components:

1. Groundwater flow direction, and
2. Groundwater flow velocity.

Groundwater flow direction may be impacted by surface topography, hydrology, hydrogeology, characteristics of the soil, and nearby wells. Groundwater flow velocity is generally impacted by the nature of the geologic strata. EDR's GeoCheck Physical Setting Source Addendum is provided to assist the environmental professional in forming an opinion about the impact of potential contaminant migration.

GEOCHECK® - PHYSICAL SETTING SOURCE SUMMARY

GROUNDWATER FLOW DIRECTION INFORMATION

Groundwater flow direction for a particular site is best determined by a qualified environmental professional using site-specific well data. If such data is not reasonably ascertainable, it may be necessary to rely on other sources of information, such as surface topographic information, hydrologic information, hydrogeologic data collected on nearby properties, and regional groundwater flow information (from deep aquifers).

TOPOGRAPHIC INFORMATION

Surface topography may be an indicator of the direction of surficial groundwater flow. This information can be used to assist the environmental professional in forming an opinion about the impact of nearby contaminated properties or, should contamination exist on the target property, what downgradient sites might be impacted.

USGS TOPOGRAPHIC MAP ASSOCIATED WITH THIS SITE

Target Property: 2436122-H1 SANTA CRUZ, CA
Source: USGS 7.5 min quad index

GENERAL TOPOGRAPHIC GRADIENT AT TARGET PROPERTY

Target Property: General ESE

Source: General Topographic Gradient has been determined from the USGS Digital Elevation Model and should be evaluated on a relative (not an absolute) basis. Relative elevation information between sites of close proximity should be field verified.

HYDROLOGIC INFORMATION

Surface water can act as a hydrologic barrier to groundwater flow. Such hydrologic information can be used to assist the environmental professional in forming an opinion about the impact of nearby contaminated properties or, should contamination exist on the target property, what downgradient sites might be impacted.

Refer to the Physical Setting Source Map following this summary for hydrologic information (major watersheds and bodies of water).

FEMA FLOOD ZONE

Target Property County	FEMA Flood Electronic Data
SANTA CRUZ, CA	YES - refer to the Overview Map and Detail Map

Flood Plain Panel at Target Property: 0600650001C

Additional Panels in search area: Not Reported

NATIONAL WETLAND INVENTORY

NWI Quad at Target Property	NWI Electronic Data Coverage
NOT AVAILABLE	Not Available

HYDROGEOLOGIC INFORMATION

Hydrogeologic information obtained by installation of wells on a specific site can often be an indicator of groundwater flow direction in the immediate area. Such hydrogeologic information can be used to assist the environmental professional in forming an opinion about the impact of nearby contaminated properties or, should contamination exist on the target property, what downgradient sites might be impacted.

GEOCHECK® - PHYSICAL SETTING SOURCE SUMMARY

Site-Specific Hydrogeological Data:

Search Radius: 2.0 Miles
Results: Not found

AQUIFLOW®

Search Radius: 2.000 Miles.

EDR has developed the AQUIFLOW Information System to provide data on the general direction of groundwater flow at specific points. EDR has reviewed reports submitted by environmental professionals to regulatory agencies at select sites and has extracted the data of the nearest groundwater flow direction as determined hydrogeologically, and the depth to water table.

MAP ID	LOCATION FROM TP	GENERAL DIRECTION GROUNDWATER FLOW
2	1 - 2 Miles NNW	N, S
5	1 - 2 Miles NNW	W to SE

For additional site information, refer to Physical Setting Source Map Findings.

GROUNDWATER FLOW VELOCITY INFORMATION

Groundwater flow velocity information for a particular site is best determined by a qualified environmental professional using site specific geologic and soil strata data. If such data are not reasonably ascertainable, it may be necessary to rely on other sources of information, including geologic age identification, rock stratigraphic unit and soil characteristics data collected on nearby properties and regional soil information. In general, contaminant plumes move more quickly through sandy-gravelly types of soils than silty-clayey types of soils.

GEOLOGIC INFORMATION IN GENERAL AREA OF TARGET PROPERTY

Geologic information can be used by the environmental professional in forming an opinion about the relative speed at which contaminant migration may be occurring.

ROCK STRATIGRAPHIC UNIT

Era:	Cenozoic
System:	Tertiary
Series:	Miocene
Code:	Tm (Miocene above as Era, System & Series)

GEOLOGIC AGE IDENTIFICATION

Category: Stratified Sequence

Geologic Age and Rock Stratigraphic Unit Source: P.S. Sorensen, R.E. Anderson and W.J. Bowers, Geology of the Conterminous U.S. at 1:2,500,000 Scale - a digital representation of the 1974 F.B. King and H.M. Beikman Map, USGS Digital Data Series DDS - 11 (1994)

DOMINANT SOIL COMPOSITION IN GENERAL AREA OF TARGET PROPERTY

The U.S. Department of Agriculture's (USDA) Soil Conservation Service (SCS) leads the National Cooperative Soil Survey (NCSS) and is responsible for collecting, storing, maintaining and distributing soil survey information for privately owned lands in the United States. A soil map in a soil survey is a representation of soil patterns in a landscape. Soil maps for STATSGO are compiled by generalizing more detailed (SSURGO) soil survey maps. The following information is based on Soil Conservation Service STATSGO data.

* [illegible]

GEOCHECK® - PHYSICAL SETTING SOURCE SUMMARY

Soil Component Name: WATSONVILLE

Soil Surface Texture: loam

Hydrologic Group: Class D - Very slow infiltration rates. Soils are clayey, have a high water table, or are shallow to an impervious layer.

Soil Drainage Class: Somewhat poorly. Soils commonly have a layer with low hydraulic conductivity, well state high in profile, etc. Depth to water table is 1 to 3 feet.

Hydric Status: Soil does not meet the requirements for a hydric soil.

Corrosion Potential - Uncoated Steel: HIGH

Depth to Bedrock Min: > 60 inches

Depth to Bedrock Max: > 60 inches

Soil Layer Information							
	Boundary			Classification			
Layer	Upper	Lower	Soil Texture Class	AASHTO Group	Unified Soil	Permeability Rate (in/hr)	Soil Reaction (pH)
1	0 inches	18 inches	loam	Silt-Clay Materials (more than 35 pct passing No. 200), Silty Soils	FINE-GRAINED SOILS, Silts and Clays (liquid limit less than 50%), silt	Max: 2.00 Min: 0.60	Max: 7.30 Min: 5.80
2	18 inches	39 inches	clay	Silt-Clay Materials (more than 35 pct passing No. 200), Clayey Soils	FINE-GRAINED SOILS, Silts and Clays (liquid limit less than 50%), Lean Clay	Max: 0.00 Min: 0.00	Max: 8.40 Min: 5.60
3	39 inches	63 inches	sandy clay loam	Silt-Clay Materials (more than 35 pct passing No. 200), Clayey Soils	COARSE-GRAINED SOILS, Sands, Sands with fines, Clayey sand	Max: 0.20 Min: 0.00	Max: 7.30 Min: 6.80

OTHER SOIL TYPES IN AREA

Based on Soil Conservation Service STATSGO data, the following additional subordinate soil types may appear within the general area of target property.

Soil Surface Textures: sandy loam
loamy sand
clay
gravelly - sandy loam
unweathered bedrock

Surficial Soil Types: sandy loam
loamy sand
clay

GEOCHECK® - PHYSICAL SETTING SOURCE SUMMARY

gravelly - sandy loam
unweathered bedrock

Shallow Soil Types: clay
gravelly - sandy clay loam
silty clay
silt loam
gravelly - coarse sandy loam
loamy sand

Deeper Soil Types: stratified
weathered bedrock
loam
fine sand
sandy loam
very fine sandy loam
unweathered bedrock

ADDITIONAL ENVIRONMENTAL RECORD SOURCES

According to ASTM E 1527-00, Section 7.2.2, "one or more additional state or local sources of environmental records may be checked, in the discretion of the environmental professional, to enhance and supplement federal and state sources... Factors to consider in determining which local or additional state records, if any, should be checked include (1) whether they are reasonably ascertainable, (2) whether they are sufficiently useful, accurate, and complete in light of the objective of the records review (see 7.1.1), and (3) whether they are obtained pursuant to local, good commercial or customary practice." One of the record sources listed in Section 7.2.2 is water well information. Water well information can be used to assist the environmental professional in assessing sources that may impact groundwater flow direction, and in forming an opinion about the impact of contaminant migration on nearby drinking water wells.

WELL SEARCH DISTANCE INFORMATION

DATABASE	SEARCH DISTANCE (miles)
Federal USGS	1.000
Federal FRDS PWS	Nearest PWS within 1 mile
State Database	1.000

FEDERAL USGS WELL INFORMATION

MAP ID	WELL ID	LOCATION FROM TP
No Wells Found		

FEDERAL FRDS PUBLIC WATER SUPPLY SYSTEM INFORMATION

MAP ID	WELL ID	LOCATION FROM TP
1	CA2703187	1/2 - 1 Mile NW

Note: PWS System location is not always the same as well location.

GEOCHECK[2] - PHYSICAL SETTING SOURCE SUMMARY

STATE DATABASE WELL INFORMATION

MAP ID	WELL ID	LOCATION FROM TP
No Wells Found		

PHYSICAL SETTING SOURCE MAP - 0960024.7s

County Boundary
Major Roads
Contour Lines
Earthquake Fault Lines
Earthquake epicenter, Richter 5 or greater
Water Wells
Public Water Supply Wells
Cluster of Multiple Icons
Groundwater Flow Direction
Indeterminate Groundwater Flow at Location
Groundwater Flow Varies at Location
Oil/gas or mineral wells

TARGET PROPERTY:	Visitor Ctr-Site#2 Beach Boardwalk	CUSTOMER:	Weber, Hayes, & Associates
ADDRESS:	400 Beach Street	CONTACT:	Pat Hoban
CITY/STATE/ZIP:	Santa Cruz CA 95060	INQUIRY #:	0960024.7s
LAT/LONG:	36.9641 / 122.0202	DATE:	April 15, 2003 11:37 am

GEOCHECK® - PHYSICAL SETTING SOURCE MAP FINDINGS

Map ID / Direction / Distance / Elevation		Database	EDR ID Number
1 / NW / 1/2 - 1 Mile / Higher		FRDS PWS	CA2702182

PWS ID: CA2702182
Date Initiated: 7/06
PWS Name: B R & M RANCH
B R & M RANCH
1310 SAUTAS RD
WATSONVILLE, CA 95076

PWS Status: Active
Date Deactivated: No Reported

Addressee / Facility: System Owner/Responsible Party
B R & M RANCH
114 HARRISON COURT
SANTA CRUZ, CA 95060

Facility Latitude: 36 55 27
City Served: Not Reported
Population Class: Unknown

Facility Longitude: 122 01 48
Pop. Index: 0000025

PWS currently has or had major violation or enforcement: No

2 / NNW / 1 - 2 Miles / Higher	Site ID: 01-8219 Groundwater Flow: N, E Shallow Water Depth: Not Reported Deep Water Depth: Not Reported Average Water Depth: 94 Date: 12/22/1992	AQUIFLOW	56412
3 / NNW / 1 - 2 Miles / Higher	Site ID: 600 Groundwater Flow: W to SE Shallow Water Depth: No Reported Deep Water Depth: Not Reported Average Water Depth: 14' Date: 09/01/1989	AQUIFLOW	59647

GEOCHECK® - PHYSICAL SETTING SOURCE MAP FINDINGS
RADON

AREA RADON INFORMATION

Federal EPA Radon Zone for SANTA CRUZ County: 2

Note: Zone 1 indoor average level > 4 pCi/L.
Zone 2 indoor average level >= 2 pCi/L and <= 4 pCi/L.
Zone 3 indoor average level < 2 pCi/L.

Federal Area Radon Information for Zip Code: 95060

Number of sites tested: 1

Area	Average Activity	% < 4 pCi/L	% 4-20 pCi/L	% > 20 pCi/L
Living Area - 1st Floor	4.000 pCi/L	0%	100%	0%
Living Area - 2nd Floor	Not Reported	Not Reported	Not Reported	Not Reported
Basement	Not Reported	Not Reported	Not Reported	Not Reported

PHYSICAL SETTING SOURCE RECORDS SEARCHED

HYDROLOGIC INFORMATION

Flood Zone Data: This data, available in select counties across the country, was obtained by EDR in 1999 from the Federal Emergency Management Agency (FEMA). Data depicts 100-year and 500-year flood zones as defined by FEMA.

NWI: National Wetlands Inventory. This data, available in select counties across the country, was obtained by EDR in 2002 from the U.S. Fish and Wildlife Service.

HYDROGEOLOGIC INFORMATION

AQUIFLOW® Information System
Source: EDR proprietary database of groundwater flow information
EDR has developed the AQUIFLOW Information System (AIS) to provide data on the general direction of groundwater flow at specific points. EDR has reviewed reports submitted to regulatory authorities at select sites and has extracted the data of the report. Hydrogeological system has groundwater flow direction and depth to water table information.

GEOLOGIC INFORMATION

Geological Age and Rock Stratigraphic Unit
Source: P.G. Schruben, R.E. Arndt and W.J. Bawiec, Geology of the Conterminous U.S. at 1:2,500,000 Scale - A digital representation of the 1974 P.B. King and H.M. Beikman Map, USGS Digital Data Series DDS - 11 (1994)

STATSGO: State Soil Geographic Database
The U.S. Department of Agriculture's (USDA) Soil Conservation Service (SCS) leads the National Cooperative Soil Survey (NCSS) and is responsible for collecting, storing, maintaining and distributing soil survey information for private lands in the United States. A soil map in a soil survey is a representation of soil patterns in a landscape. Soil maps for STATSGO are compiled by generalizing more detailed (SSURGO) soil survey maps.

ADDITIONAL ENVIRONMENTAL RECORD SOURCES

FEDERAL WATER WELLS

PWS: Public Water Systems
Source: EPA/Office of Drinking Water
Telephone: 202-564-3750
Public Water System data from the Federal Reporting Data System. A PWS is any water system which provides water to at least 25 people for at least 60 days annually. PWSs provide water from wells, rivers and other sources.

PWS ENF: Public Water Systems Violation and Enforcement Data
Source: EPA/Office of Drinking Water
Telephone: 202-564-3750
Violation and Enforcement data for Public Water Systems from the Safe Drinking Water Information System (SDWIS) after August 1995. Prior to August 1995, the data came from the Federal Reporting Data System (FRDS).

USGS Water Wells: In November 1971 the United States Geological Survey (USGS) implemented a national water resource information tracking system. This database contains descriptive information on sites where the USGS collects or has collected data on surface water and/or groundwater. The groundwater data includes information on more than 500,000 wells, springs, and other sources of groundwater.

PHYSICAL SETTING SOURCE RECORDS SEARCHED

STATE RECORDS

California Drinking Water Quality Database
Source: Department of Water Services
Telephone: 916-324-2319
This database includes all drinking water compliance and special studies monitoring for the state of California since 1984. It consists of over 3,200,000 individual analyses along with well and water system information.

California Oil and Gas Well Locations for District 2, 3, 5 and 6
Source: Department of Conservation
Telephone: 916-020-1779

RADON

Area Radon Information
Source: USGS
Telephone: 703-356-4020
The National Radon Database has been developed by the U.S. Environmental Protection Agency (USEPA) and is a compilation of the EPA/State Residential Radon Survey and the National Residential Radon Survey. The study covers the years 1986 - 1992. Where necessary data has been supplemented by information collected at private sources such as universities and research institutions.

EPA Radon Zones
Source: EPA
Telephone: 703-356-4020
Sections 307 & 309 of IRAA directed EPA to list and identify areas of U.S. with the potential for elevated indoor radon levels.

OTHER

Epicenters: World earthquake epicenters, Richter 5 or greater
Source: Department of Commerce, National Oceanic and Atmospheric Administration

California Earthquake Fault Lines: The fault lines displayed on EDR's Topographic map are digitized quaternary fault lines, prepared in 1975 by the United States Geological Survey. Additional information (also from 1975) regarding activity at specific fault lines comes from California's Preliminary Fault Activity Map prepared by the California Division of Mines and Geology.