**Z & S AUTO SALES (Continued)** S103441164

Pollution Char: Not reported
Remed Action: Not reported
Close Date: 4/7/1999
Release Date: 10/15/1996
Cleanup Funding: Not reported
Discover Date: 1/1/1996
Enforcement Dt.: Not reported
Enf Type: Not reported
Enter Date: 12/18/1996
Funding: 0
Staff Initials: LST
How Discovered: Tank Closure
How Stopped: Not reported
Interim: No
Leak Cause: Corrosion
Leak Source: Tank
MTBE Date: Not reported
Max MTBE GW: Not reported
MTBE Tested: Site NOT Tested for MTBE Includes Unknown and Not Analyzed
Priority: 3/3
Local Case #: Not reported
Geneq #: Not reported
Staff: WAL
GW Qualifier: Not reported
Max MTBE Soil: Not reported
Soil Qualifier: Not reported
Hydr Unit #: 8.06
Operator: Not reported
Oversight Prgm: HB Leak Underground Storage Tank
Oversight Prgm: LUST
Review Date: 03/01/1997
Stop Date: Not reported
Work Suspended: Not reported
Responsible Party: UNKNOWN
RP Address: 450 CAMINO EL ESTERO
RP City: MONTEREY
Contact Person: Not reported
MTBE Conf: 0
Mtbe Fuel: 1
Water System Name: Not reported
Well Name: Not reported
Distance To Well: 0
Waste Discharge Order ID: Not reported
Water Board Assigned Name: Not reported

LUST Region 3
Case Number: 2775
Cross Street: PARK
Responsible Party: UNKNOWN
Lead Agency: 03
Completed: 01/01/1995
How Found: Tank Closure
Source: Tank
Cause: Corrosion
Lead Agency: Regional Board
Case Type: Other ground water affected
Contact: Not reported
Release Date: 10/10/1996
Enter Date: 12/15/96
Regional Board: Central Coast Region
Stop Date: Not reported
How Stopped: Not reported
Staff Initials: WAL





**Z & S AUTO SALES (Continued)** S103441164

Facility Status: Case Closed
Facility County: Monterey
Review Date: 6/5/07
Confirm Leak: / /
Preliminary Assess: / /
Remedial Plan: / /
Monitoring: Not reported
Enforce Type: Not reported
Enforce Date: / /
Interim Action: 0
Mtbe Concentration:
Mtbe Fuel: 1
Org Name: Not reported
Max MTBE Ground Water: Not reported
Max MTBE Soil: Not reported
Max MTBE Date: / /
MTBE Tested: NT
Lat/Long: 36.600072 / -121.8607264
Soil Qualifier: Not reported
Groundwater Qualifier: Not reported
Summary: CONTAMINATION DISCOVERED DURING TANK FULL SITE CHARACTERIZATION PEND-NG
Funding: 0
Workplan: / /
Pollution Char: 04/07/1997
Remedial Action: / /
Close Date: 04/07/1999
Prof Program: UST
Region: 3

CORTESE:
Rep Id: 2775
Region: CORTESE
Reg Sys: Leaking Underground Storage Tanks

---

71
NNW
1/2-1
3763 ft.
Higher

REEBIDE PUMP STATION NEAR WAVE STREET
MONTEREY, CA 93940

Notify 65 L00035634
N/A

NOTIFY 65:
Date Received: Not reported
Board File Number: Not reported
Facility Type: Not reported
Discharge Date: Not reported
Incident Description: 93154
Staff Initials: Not reported

---

72
SE
1/2-1
3788 ft.
Higher

MONTEREY PENINSULA COLLEGE
980 FREMONT ST
MONTEREY, CA 93940

HAZNET S100492879
Envirosor N/A

Map ID
Direction
Distance
Distance (ft.)
Elevation Site

MAP FINDINGS

Database(s) EDR ID Number
EPA ID Number

MONTEREY PENINSULA COLLEGE (Continued) S105054878

HAZNET:
Gepaid: CAL000012794
Tepaid: CAD982062475
Gen County: Monterey
Tsd County: Solano
Tons: .0500
Category: Asbestos-containing waste
Disposal Method: Disposal, Land Fill
Contact: MONTEREY PENINSULA COLLEGE
Telephone: (408) 646-4040
Mailing Address: 980 FREMONT ST
MONTEREY, CA 93940 - 4704
County: Monterey

Gepaid: CAL000012794
Tepaid: WAD982360280
Gen County: Monterey
Tsd County: [illegible]
Tons: .0100
Category: Laboratory waste chemicals
Disposal Method: Not reported
Contact: MONTEREY PENINSULA COLLEGE
Telephone: (408) 646-4040
Mailing Address: 980 FREMONT ST
MONTEREY, CA 93940 - 4704
County: Monterey

Gepaid: CAL000012794
Tepaid: CAD980791133
Gen County: Monterey
Tsd County: San Joaquin
Tons: .0000
Category: Asbestos-containing waste
Disposal Method: Not reported
Contact: MONTEREY PENINSULA COLLEGE
Telephone: (408) 646-4040
Mailing Address: 980 FREMONT ST
MONTEREY, CA 93940 - 4704
County: Monterey

Gepaid: CAL000012794
Tepaid: CAT000546117
Gen County: Monterey
Tsd County: Kings
Tons: .4000
Category: Contaminated soil from site clean-ups
Disposal Method: Disposal, Land Fill
Contact: MONTEREY PENINSULA COLLEGE
Telephone: (408) 646-4040
Mailing Address: 980 FREMONT ST
MONTEREY, CA 93940 - 4704
County: Monterey



Map ID
Direction
Distance
Distance (ft.)
Elevation Site

MAP FINDINGS

Database(s) EDR ID Number
EPA ID Number

MONTEREY PENINSULA COLLEGE (Continued) S105054878

Gepaid: CAL000012794
Tepaid: CAT080022448
Gen County: Monterey
Tsd County: San Bernardino
Tons: .0025
Category: Off specification, aged, or surplus organics
Disposal Method: Disposal, Other
Contact: MONTEREY PENINSULA COLLEGE
Telephone: (408) 646-4040
Mailing Address: 980 FREMONT ST
MONTEREY, CA 93940 - 4704
County: Monterey

The CA HAZNET database contains 38 additional records for this site.
Please contact your EDR Account Executive for more information.

CORTESE:
Reg Id: 599
Region: CORTESE
Reg By: Leaking Underground Storage Tanks

---

73
ESE
1/8-1
[illegible] R.
Higher

SLOAT / 4TH STREETS
MONTEREY, CA 93940

CHMIRS S100278423
N/A

CHMIRS:
OES Control Number: 0120208 DOT ID: 1608
DOT Hazard Class: Poisonous and toxic (infectious) material
Chemical Name: METHYLENE CHLORIDE
Extent of Release: Not reported
CAS Number: 75092 Quantity Released: 5
Environmental Contamination: Ground Property Use: Residential
Incident Date: 01-NOV-91 Date Completed: 01-NOV-91
Time Completed: 1945
Physical State Stored: Liquid
Physical State Released: Liquid
Release Unit: Gallons
Container Description: 9
Container Type: 19
Container Material: Undetermined
Level Of Container: Ground Level
Container Capacity: Not reported
Container Capacity Units (code): Not reported
Extent Of Release (code): 8
Agency Id Number: 27704
Agency Incident Number: 91-09
OES Incident Number: 0120208
Time Notified: 1700
Surrounding Area: 490
Estimated Temperature: 60
Property Management: C
More Than Two Substances Involved? Not reported
Special Studies 1: Not reported
Special Studies 2: Not reported
Special Studies 3: Not reported

MAP FINDINGS

(Continued) B1032784035

Special Studies 4: Not reported
Special Studies 5: Not reported
Special Studies 6: Not reported
Responding Agency Personnel # Of Injuries: 0
Responding Agency Personnel # Of Fatalities: 0
Resp. Agency Personnel # Of Decontaminated: 5
Others Number Of Decontaminated: 4
Others Number Of Injuries: 0
Others Number Of Fatalities: 0
Vehicle Make/Year: Not reported
Vehicle License Number: Not reported
Vehicle Size: Not reported
Vehicle ID Number: Not reported
CA DOT/PUC/ICC Number: Not reported
Company Name: Not reported
Recording Officer Name/ID: BRUCE WELDON
Date/Time: [illegible]
Comments: None
Facility Telephone Number: [illegible]
Waterway Involved: Not reported
Waterway: Not reported
Soil Effected: Not reported
Caused By: Not reported
Containment: Not reported
What Happened: Not reported
Date/Time: Not reported
Evacuations: Not reported
Type: Not reported
Other: Not reported
Chemical 1: Not Reported
Chemical 2: Not Reported
Chemical 3: Not Reported

---

74 CORNER STORE
NNW 396 CANTIDUENA AVE
1054 MONTEREY, CA 93940
4380 ft.
Higher

UST B1032784044
Cortese N/A

State LUST:
Cross Street: Not reported
Qty Leaked: Not reported
Case Number: 2920
Rog Board: Central Coast Region
Chemical: Gasoline
Lead Agency: Regional Board
Local Agency: 27000
Case Type: Other ground water affected
Status: Remedial action (remove) underway
County: Monterey
Assess Method: Unknown - action taken at date is unknown
Review Date: [illegible] Confirm Leak: [illegible]
Workplan: Not reported Preliminary Assess: Not reported
Pollution Char: Not reported Remediation: Not reported
Remed Action: Not reported Monitoring: Not reported
Close Date: Not reported
Release Date: [illegible]





MAP FINDINGS

CORNER STORE (Continued) B1032784044

Cleanup Fund Id: Not reported
Discovery Date: [illegible]
Enforcement Dt.: Not reported
Enf Type: LET
Enter Date: [illegible]
Funding: 0
Staff Initials: Not reported
How Discovered: Subsurface Monitoring
How Stopped: Not reported
Interim: No
Leak Cause: UNK
Leak Source: UNK
MTBE Date: [illegible]
Max MTBE GW: 410 Parts per Billion
MTBE Tested: MTBE Detected. Site tested for MTBE & MTBE detected
Priority: Not reported
Lead Case #: Not reported
Beneficial: MUN
Staff: WHL
GW Qualifier: =
Max MTBE Soil: Not reported
Soil Quality: Not reported
Hydr Basin #: 3.60
Operator: Not reported
Date Right Prem: RB Lead Underground Storage Tank
Date Right Prem: LSI
Review Date: [illegible]
Stop Date: Not reported
Work Suspended: Not reported
Responsible Party: WILLIAM EVERETT
RP Address: 450 CABRILLO EL ESTERO
Site Id: [illegible]
Org Name: Not reported
Contact Person: Not reported
MTBE Conc: 6
Mtbe Fuel: 1
Water System Name: Not reported
Well Name: Not reported
Distance To Well: 0
Waste Discharge Class ID: Not reported
Waste Class Assigned Name: Not reported

LUST Region 3:
Case Number: 2920 Release Date: [illegible]
Order Issued: Not reported Enter Date: [illegible]
Responsible Party: WILLIAM EVERETT
Lead Agency: RB Regional Board: Central Coast Region
Discovered: [illegible] Stop Date: Not reported
How Found: Subsurface Monitoring How Stopped: Not reported
Source: Other
Cause: UNK
Lead Agency: Regional Board
Case Type: Other ground water affected
Contact: Not reported Staff Initials: WHL
Facility Status: Remediation (remove) underway
Facility County: Monterey
Review Date: [illegible] Funding: 0
Confirm Leak: [illegible] Workplan: [illegible]

Map ID
Direction
Distance
Distance (ft.)
Elevation Site

MAP FINDINGS

Database(s) EDR ID Number / EPA ID Number

**CORNER STORE (Continued)** S103985944

Program Assess.: / /
Remedial Plan: / /
Monitoring: Not reported
Release Type: JET
Closed Date: / /
Interim Action: C
Lead Contaminant:
Mbtex Fuel: 1
Org Name: Not reported
Max MTBE Ground Water: 410
Max MTBE Soil: Not reported
Max MTBE Date: 11/08/2002
MTBE Tested: YES
Lat/Long: 36.6144420 / -121.8985419
Soil Quality: Not reported
Groundwater Quality: +
Summary: OWNER HAS 410 WATER IN ONE TANK SINCE 1991. OWNER HAS REFUSED TO PROVIDE TANK TESTS UPON INSPECTIONS BY MCHD AS A REQUIREMENT TO UPGRADE THE TANKS. SOIL BORINGS WERE TAKEN IN APRIL AND SHOWED BENZENE (160 PPB), MTBE (6200 PPB) & XYLENE (20 PPB) IN WATER

CORRECT:
Rep Id: 2430
Reper: CORELSIL
Rep By: Leaking Underground Storage Tanks

---

F3
HIGH
1/241
1434 ft.
Higher

**MONTEREY PLAZA HOTEL**
**400 CANNERY ROW**
**MONTEREY, CA 93940**

HAZNET S103976295
CHMIRS N/A

HAZNET:
Gepaid: CAC001503144
Tepaid: WAE991231767
Gen County: Monterey
Tsd County: 99
Tons: .0532
Category: Off-specification, aged, or surplus organics
Disposal Method: Treatment - Incineration
Contact: MONTEREY PLAZA HOTEL
Telephone: (408) 434-1700
Mailing Address: 400 CANNERY ROW
MONTEREY, CA 93940
County: Monterey

Gepaid: CAC001503144
Tepaid: WAE991231767
Gen County: Monterey
Tsd County: 99
Tons: .0041
Category: Off-specification, aged, or surplus organics
Disposal Method: Disposal, Land Fill
Contact: MONTEREY PLAZA HOTEL
Telephone: (408) 434-1700
Mailing Address: 400 CANNERY ROW
MONTEREY, CA 93940
County: Monterey



Map ID
Direction
Distance
Distance (ft.)
Elevation Site

MAP FINDINGS

Database(s) EDR ID Number / EPA ID Number

**MONTEREY PLAZA HOTEL (Continued)** S103976295

Genid: CAC001503144
Tepaid: WAE991231767
Gen County: Monterey
Tsd County: 99
Tons: .0532
Category: Off-specification, aged, or surplus organics
Disposal Method: Treatment, Incineration
Contact: MONTEREY PLAZA HOTEL
Telephone: (831) 646-1700
Mailing Address: 400 CANNERY ROW
MONTEREY, CA 93940
County: Monterey

CHMIRS:
OES Control Number: 01-5410 DOT ID: Not reported
DOT Hazard Class: Not Reported
Chemical Name: Oil
Extent of Release: Not reported
CAS Number: Not reported Quantity Released: Unknown
Environmental Contamination: Not Reported Property Use: Not reported
Incident Date: Not reported Date Completed: 05/05/01
Time Completed: Not reported
Physical State Solid: Not reported
Physical State Released: Not reported
Release Unit: Not reported
Container Description: Not reported
Container Type: Not reported
Container Material: Not reported
Level Of Container: Not reported
Container Capacity: Not reported
Container Capacity Units (code): Not reported
Extent Of Release (code): Not reported
Agency Id Number: Not reported
Agency Incident Number: Not reported
OES Incident Number: 01-5410
Time Notified: Not reported
Surrounding Area: Not reported
Estimated Temperature: Not reported
Property Management: Not reported
More Than Two Substances Involved?: Not reported
Special Studies 1: Not reported
Special Studies 2: Not reported
Special Studies 3: Not reported
Special Studies 4: Not reported
Special Studies 5: Not reported
Special Studies 6: Not reported
Responding Agency Personnel # Of Injuries: 0
Responding Agency Personnel # Of Fatalities: 0
First Agency Personnel # Of Decontamination: Not reported
Other Number Of Decontamination: Not reported
Other Number Of Injuries: Not reported
Other Number Of Fatalities: Not reported
Vehicle Make/Year: Not reported
Vehicle License Number: Not reported
Vehicle Estimate: Not reported
Vehicle Id Number: Not reported
CA DOT PUC CPCCO Number: Not reported

**MONTEREY PLAZA HOTEL (Continued)** S105576795

Company Name: Not reported
Reporting Officer Name/ID: Not reported
Report Date: Not reported
Comments: Not reported
Facility Telephone Number: Not reported
Waterway Involved: N/A
Waterway: Not reported
Spill Site: Kind
Cleanup By: Unknown
Contained: No
What Happened: On a vacant lot there are three 55 gal drums. One is Hinkley and has a small product leak from one of the gaskets.
Date/Time: 8/23/91 - 7:30
Duration: 0
Type: REPORT FUEL
Other: Not reported
Chemical 1: Not Reported
Chemical 2: Not Reported
Chemical 3: Not Reported

---

26
NNW
1/2-1
4451 ft.
Higher

**WAME AND DRAKE SERVICES**
**MONTEREY, CA 93940**

Notify 65 S100172400
N/A

NOTIFY 65:
Date Reported: Not reported Site/Fac Sub. Not reported
Board File Number: Not reported
Facility Type: Not reported
Discharge Date: Not reported
Report Description: 93940

---

27
SE
1/2-1
4861 ft.
Higher

**HWY 1 & BOUND FREEWAY RESTRIT**
**MONTEREY, CA 93940**

CHMIRS S100317947
N/A

CHMIRS:
OES Control Number: 555734 DOT ID: 1989
DOT Hazmat Class: Corrosives
Chemical Name: NON-HYDROCHLORIC
Extent of Release: Not reported
CAS Number: 7647010 Quantity Released: Not reported
Environmental Contamination: Storm Property Use: Freeway
Incident Date: 07-NOV-89 Date Completed: 07-NOV-89
Time Occurred: 3:00
Physical State Solid
Physical State Released: Liquid
Release Unit: Gallons
Container Description: 5
Container Type: A
Container Material: Plastic, Fiberglass





(Continued) S100317947

Level Of Container: 10
Container Capacity: 1
Container Capacity Unit (code): Gallons
Extent Of Release (code): 1
Agency Number: 27704
Agency Incident Number: 89-0109
OES Incident Number: 8905764
Time Notified: 1900
Surface Area: 0.0
Estimated Temperature: 52
Property Management: S
More Than Two Substances Involved? Not reported
Special Studies 1: Not reported
Special Studies 2: Not reported
Special Studies 3: Not reported
Special Studies 4: Not reported
Special Studies 5: Not reported
Special Studies 6: Not reported
Responding Agency Personnel Killed: 1
Responding Agency Personnel Injured: 0
Responding Agency Personnel Off Duty: 0
Other Number Of Decontaminated: 0
Other Number Of Injured: 0
Other Number Of Fatalities: 0
Vehicle Make/Year: 88 TOYOTA
Vehicle License Number: 3W05373
Vehicle State: CA
Vehicle Id Number: Not reported
CARGO/PUCKDOWN Number: Not reported
Company Name: ANGELO DUMINDE II
Reporting Officer Name/ID: JOHN JEWETT/CA
Report Date: 08-NOV-89
Comments: Not reported
Facility Telephone Number: 408 756-4511
Waterway Involved: Not reported
Waterway: Not reported
Spill Site: Not reported
Cleanup By: Not reported
Contained: Not reported
What Happened: Not reported
Date/Time: Not reported
Duration: Not reported
Type: Not reported
Other: Not reported
Chemical 1: Not Reported
Chemical 2: Not Reported
Chemical 3: Not Reported

---

28
NNW
1/2-1
4864 ft.
Higher

**DANA PROPERTY**
**301 LIGHTHOUSE AVE**
**MONTEREY, CA**

LUST S103038426
Cortese N/A

State LUST:
Cross Street: Not reported
City Listed: Not reported

**DANA PROPERTY (Continued)** — S100428825

Case Number: 512
Reg Board: Central Coast Region
Completed: Closed
Lead Agency: Local Agency
Local Agency: 27000
Case Type: Soil only
Status: Case Closed
County: Monterey
Abate Method: Excavate and Dispose - remove contaminated soil and dispose at a permitted site
Rlease Date: Not reported
Confirm Leak: Not reported
Workplan: Not reported
Preliminary Assess: Not reported
Pollution Char: Not reported
Remedial Plan: Not reported
Remedial Action: 3/23/1992
Monitoring: 3/23/1992
Closed Date: 5/13/1992
Review Date: 3/13/1992
Closure Date: 5/13/1992
Discovered: 1/1/1986
Enter Annual Qty: Not reported
Enter Type: Not reported
Enter Date: 2/9/1990
Funding: Not reported
Staff Initials: TEST
How Discovered: Tank Closure
How Stopped: Not reported
Injury: -
Leak Cause: UNK
Leak Source: Tank
MTBE Data: Not reported
Max MTBE GW: Not reported
MTBE Tested: Site NOT Tested for MTBE. Includes Unknown and Not Analyzed
Priority: Medium priority
Local Case #: Not reported
Benefit: Not reported
Staff: JWG
GW Contam: Not reported
Max MTBE Soil: Not reported
Soil Contam: Not reported
Risk Basin: 0.50
Contact: Not reported
Oversight Prgm: RB Lead Underground Storage Tank
Oversight Sub: UST
Review Date: 3/13/1992
Step Date: Not reported
Work Suspended: Not reported
Responsible Party: Not reported
RP Address: Not reported
Global Id: T10000001187
Org Name: Not reported
Contact Person: Not reported
MTBE Conc: 0
Mtbe Fuel: 1
Water System Name: Not reported
Well Name: Not reported
Distance To Lust: 0
Waste Discharge Global ID: Not reported
Water Board Assigned Name: Not reported





**DANA PROPERTY (Continued)** — S102428828

LUST Region 3

Case Number: 512
Release Date: 05/01/1985
Cross Street: Not reported
Enter Date: 2/9/91
Responsible Party: Not reported
Local Agency: 02
Regional Board: Central Coast Region
Discovered: 01/01/1986
Step Date: Not reported
How Found: Tank Closure
How Stopped: Not reported
Source: Tank
Cause: UNK
Lead Agency: Local Agency
Case Type: Soil only
Closed: Not reported
LUST Initials: JWG
Facility Status: Case Closed
Facility County: Monterey
Review Date: 3/13/92
Funding: Not reported
Confirm Leak: / /
Workplan: / /
Preliminary Assess: / /
Pollution Char: 02/05/1986
Remedial Plan: / /
Remedial Action: / /
Monitoring: 3/23/92
Closed Date: 05/13/1992
Enforce Type: Not reported
Enforce Date: / /
Staff/Program: UST
Interim Action: -
Region: 3
Mtbe Concentration:
Mtbe Fuel: 1
Org Name: Not reported
Max MTBE Grd Water: Not reported
Max MTBE Soil: Not reported
Max MTBE Date: / /
MTBE Tested: NT
Latitude: 36.61133278 / -121.9008833
Soil Contam: Not reported
Groundwater Contam: Not reported
Summary: NO ADVERSE CHAL USES OF GROUNDWATER. CASE DELEGATED TO LOCAL AGENCIES 05/01/1992

CORTESE:
Region: S12
Region: CORTESE
Rep By: Leaking Underground Storage Tanks

---

**F9** — **RIN TOM O'HEAL** — MAP/REF S104485823
**NW** — 456 PINE — LUST N/A
**3/3-1** — MONTEREY, CA 93940 — Surfaces
**4813 ft.**
**Higher**

Navy LUST:
Cross Street: MCCLELLAN
Discovered: Not reported
Case Number: 3280
Region: Central Coast Region
Chemical: Stoddard Solvent
Lead Agency: Local Agency
Local Agency: 27000
Case Type: Other ground water affected
Status: Leaking confirmed
County: Monterey
Abate Method: Unknown - action taken in the past

Map ID
Direction
Distance
Distance (ft.)
Elevation Site

MAP FINDINGS

Database(s) EDR ID Number
EPA ID Number

MR TOM O'NEAL (Continued) 6104445623

| | | | |
|---|---|---|---|
| Review Date: | 2/2/2000 | Confirm Leak: | 2/2/2000 |
| Workplan: | Not reported | Preliminary Assessment: | Not reported |
| Pollution Char.: | Not reported | Remed Plan: | Not reported |
| Remed Action: | Not reported | Monitoring: | Not reported |
| Close Date: | Not reported | | |
| Release Date: | 2/2/2000 | | |
| Cleanup Fund Id: | Not reported | | |
| Discover Date: | 1/1/1965 | | |
| Enforcement Dt: | Not reported | | |
| Ent Type: | Not reported | | |
| Enter Date: | 3/28/2000 | | |
| Funding: | Not reported | | |
| Staff Initials: | CDR | | |
| How Discovered: | Subsurface Monitoring | | |
| How Stopped: | Not reported | | |
| Interim: | Not reported | | |
| Leak Cause: | UNK | | |
| Leak Source: | UNK | | |
| MTBE Date: | Not reported | | |
| Max MTBE GW: | Not reported | | |
| MTBE Tested: | Not Required to be Tested | | |
| Priority: | Not reported | | |
| Local Case #: | Not reported | | |
| Beneficial: | Not reported | | |
| Staff: | RSA | | |
| GW Qualifier: | Not reported | | |
| Max MTBE Soil: | Not reported | | |
| Soil Qualifier: | Not reported | | |
| Hydr Basin #: | Not reported | | |
| Operator: | Not reported | | |
| Oversight Prgm: | RB Lead Underground Storage Tank | | |
| Oversight Prgm: | UST | | |
| Review Date: | Not reported | | |
| Stop Date: | Not reported | | |
| Work Suspended: | Not reported | | |
| Responsible Party: | MOLLIE O'NEAL | | |
| RP Address: | PO BOX 1520 | | |
| Global Id: | T3905500287 | | |
| Org Name: | Not reported | | |
| Contact Person: | Not reported | | |
| MTBE Conc: | 0 | | |
| Mtbe Fuel: | 0 | | |
| Water System Name: | Not reported | | |
| Well Name: | Not reported | | |
| Distance To Lust: | 0 | | |
| Waste Discharge Global ID: | Not reported | | |
| Waste Disch Assigned Name: | Not reported | | |

LUST Region 3:

| | | | |
|---|---|---|---|
| Case Number: | 3260 | Release Date: | 01/02/2000 |
| Cross Street: | MCCLELLAN | Enter Date: | 3/28/00 |
| Responsible Party: | MOLLIE O'NEAL | | |
| Local Agency: | 03 | Regional Board: | Central Coast Region |
| Discovered: | 01/01/1965 | Stop Date: | Not reported |
| How Found: | Subsurface Monitoring | How Stopped: | Not reported |
| Source: | Other | | |
| Cause: | UNK | | |
| Lead Agency: | Local Agency | | |



Map ID
Direction
Distance
Distance (ft.)
Elevation Site

MAP FINDINGS

Database(s) EDR ID Number
EPA ID Number

MR TOM O'NEAL (Continued) 6104445623

| | | | |
|---|---|---|---|
| Case Type: | Other ground water affected | | |
| Contact: | Not reported | Staff Initials: | JWC |
| Facility Status: | Leak being confirmed | | |
| Facility County: | Monterey | | |
| Review Date: | Not reported | Funding: | Not reported |
| Confirm Leak: | 02/02/2000 | Workplan: | / / |
| Preliminary Assess: | / / | Pollution Char.: | / / |
| Remedial Plan: | / / | Remedial Action: | / / |
| Monitoring: | Not reported | Close Date: | / / |
| Enforce Type: | Not reported | | |
| Enforce Date: | / / | Prior Program: | UST |
| Interim Action: | Not reported | Region: | 3 |
| Mtbe Concentration: | | | |
| Mtbe Fuel: | 0 | | |
| Org Name: | Not reported | | |
| Max MTBE Ground Water: | Not reported | | |
| Max MTBE Soil: | Not reported | | |
| Max MTBE Date: | / / | | |
| MTBE Tested: | NRQ | | |
| Lat/Long: | 36.60003484 -121.8032014 | | |
| Soil Qualifier: | Not reported | | |
| Ground Water Qualifier: | Not reported | | |
| Summary: | SUBSURFACE MONITORING INDICATE AT PAK HAS OCCURRED. FOUR USTS REMOVED ON 2/2/00 W/ OBVIOUS SOIL STAINING & ODOR. SAMPLES OF LIST PT PENDING. | | |

HAZNET:

| | |
|---|---|
| Gepaid: | CAD[illegible]5153 |
| Tepaid: | CAD[illegible]8392 |
| Ser County: | Monterey |
| Tsd County: | / |
| Tons: | 8000 |
| Category: | Other empty containers 30 gallons or more |
| Disposal Method: | Recycler |
| Contact: | MR TOM O'NEAL |
| Telephone: | (831) 659-5040 |
| Mailing address: | PO BOX 1520 CARMEL VALLEY, CA 93924 |
| County: | Monterey |

CORTESE:

| | |
|---|---|
| Reg #: | 3260 |
| Region: | CORTESE |
| Reg By: | Leaking Underground Storage Tanks |

---

| | | | |
|---|---|---|---|
| 48 | FORMER CHEVRON 89-3847 | LUST | 9492430171 |
| 66 | 1500 MARK THOMAS DR | Cortese | N/A |
| 1/2-1 | MONTEREY, CA | | |
| 5274 ft. | | | |
| Higher | | | |

State LUST:

| | |
|---|---|
| Cross Street: | Not reported |
| Qty Leaked: | Not reported |
| Case Number: | 251 |
| Reg Board: | Central Coast Region |
| Chemical: | Gasoline |
| Lead Agency: | Regional Board |
| Local Agency: | 27000 |

FORMER CHEVRON #9-3807 (Continued) S103436171

Case Type: Other ground water affected
Status: Case Closed
County: Monterey
Abate Method: U
Review Date: Not reported
Workplan: Not reported
Pollution Char: Not reported
Remed Action: Not reported
Close Date: 4/3/1993
Release Date: 6/12/1990
Geotr Threat Id: Not reported
Discover Date: 1/1/1985
Enforcement Dt: Not reported
Enf Type: Not reported
Enfor Date: 2/1/1990
Funding: Not reported
Sort Id: UST
How Discovered: OM
How Stopped: Not reported
Interim: No
Leak Cause: UNK
Leak Source: UNK
MTBE Data: Not reported
Max MTBE Soil: Not reported
MTBE Tested: Site NOT Tested for MTBE, includes Unknown and Not Analyzed.
Priority: C
Local Case #: Not reported
Beneficial: Not reported
Staff: JWG
GW Quality: Not reported
Max MTBE Gw: Not reported
Soil Quality: Not reported
How Stop #: 0.00
Operator: Not reported
Oversight Prgm: NS Leak Underground Storage Tank
Oversight Prgm: LUST
Review Date: 4/3/1993
Stop Date: Not reported
Work Suspended: Not reported
Responsible Party: Not reported
RP Address: Not reported
Global Id: T0905300374
Org Name: Not reported
Contact Person: Not reported
MTBE Conc: 0
Mtbe Fuel: N
Water System Name: Not reported
Well Name: Not reported
Distance To Well: 0
Waste Discharge Global ID: Not reported
Waste Discharge Assigned Name: Not reported

LUST Region 3:
Case Number: NA
Cross Street: Not reported
Responsible Party: Not reported
Local Agency: 05
Discovered: 01/01/1985
Release Date: 06/12/1990
Enter Date: 2/2/90
Regional Board: Central Coast Region
Stop Date: Not reported





FORMER CHEVRON #9-3807 (Continued) S103436171

How Found: Not reported
How Stopped: Not reported
Source: Other
Cause: UNK
Lead Agency: Regional Board
Case Type: Other ground water affected
Contact: Not reported
Staff Initials: JWG
Facility Status: Case Closed
Facility County: Monterey
Review Date: 4/1/93
Funding: Not reported
Confirm Date: / /
Workplan: / /
Prelim Assess: / /
Pollution Char: / /
Remedial Plan: / /
Remedial Action: / /
Monitoring: Not reported
Close Date: 12/6/1993
Enforce Type: Not reported
Enforce Date: / /
Pilot Program: UST
Remed Action: C
Region: 3
Mtbe Concentration:
Mtbe Fuel: N
Org Name: Not reported
Max MTBE Ground Water: Not reported
Max MTBE Soil: Not reported
Max MTBE Date: / /
MTBE Tested: NT
Lat/Long: 36.6028903 / -121.873611
Soil Quality: Not reported
Groundwater Quality: Not reported
Beneficial: Not reported

CORTESE:
Rec ID: NA
Region: CORTESE
Rec By: Leaking Underground Storage Tanks

| City | EDR ID | Site Name | Site Address | Zip | Database(s) |
|---|---|---|---|---|---|
| MONTEREY | [illegible] | DENTAL X-RAY OF MONTEREY | [illegible] | 93940 | HAZNET |
| MONTEREY | [illegible] | MONTEREY COLLECTION SYSTEM | CITY HALL | 93940 | [illegible] |
| MONTEREY | [illegible] | MONTEREY FISHING [illegible] | [illegible] | 93940 | Cortese |
| MONTEREY | [illegible] | UNIVERSITY OF CALIFORNIA SANTA CRUZ | 3800 COAST RTE 1 | 93940 | HAZNET |
| MONTEREY | [illegible] | US BARTA CR-[illegible] | 3400 COAST RTE 1 | 93940 | HAZNET |
| MONTEREY | [illegible] | US ARMY CORPS ENGINEERS [illegible] | 3400 COAST RTE 1 | 93940 | HAZNET |
| MONTEREY | [illegible] | ALLEN PLANT RANCH | COAST RT 1 | 93940 | HIST UST |
| MONTEREY | [illegible] | BL ELIS RANCH | COAST ROUTE, HIGHWAY 1 [illegible] | 93940 | HIST UST |
| MONTEREY | [illegible] | [illegible] | COAST RT | 93940 | HIST UST |
| MONTEREY | [illegible] | RUSSO'S MARINE FUELING STATION | NW CORNER OF DEL MONTE AVE | 93940 | HAZNET |
| MONTEREY | [illegible] | [illegible] | NE CORNER OF DEL MONTE AVE | 93940 | HAZNET |
| MONTEREY | [illegible] | PG & E | CORNER OF ALVARADO & FRANKLIN | | HAZNET |
| MONTEREY | [illegible] | [illegible] | 450 CUSTOM HOUSE PLAZA | 93940 | HAZNET |
| MONTEREY | [illegible] | MILLER THAYER CONSTRUCTION | 450 CUSTOM HOUSE PLAZA | 93940 | HAZNET |
| MONTEREY | [illegible] | [illegible] MONTEREY | DEL MONTE FRANKLIN ADAMS FIGER | 93940 | CERC-NFA |
| MONTEREY | [illegible] | RITE CAMERA [illegible] | DEL MONTE SHOPPING CTR | 93940 | HAZNET |
| MONTEREY | [illegible] | [illegible] CENTER | 1410 DEL MONTE SHOPPING CENTER | 93940 | CA SLIC |
| MONTEREY | [illegible] | SUNDERSERVICE DRY CLEANERS | 855 DEL MONTE AVE | | CA SLIC |
| MONTEREY | [illegible] | [illegible] CORP. | DEL MONTE CONE SITE | | CA SLIC |
| MONTEREY | [illegible] | MONTEREY MARINA | DEL MONTE / WASHINGTON ST | 93940 | HAZNET |
| MONTEREY | [illegible] | MONTEREY FAIRGROUNDS [illegible] DIST. | FAIRGROUNDS RD | 93940 | CA FID UST |
| MONTEREY | [illegible] | PACIFIC BELL | 401 FRANKLIN STREET | 93940 | ACRIS-SCS FINDS, HAZNET, CA FID, UST, HIST UST |
| MONTEREY | [illegible] | PACIFIC BELL - HOWELLS [illegible] | 401 FRANKLIN ST | 93940 | UST |
| MONTEREY | [illegible] | [illegible] | GRANITE CANYON RTE 1 | | HAZNET |
| MONTEREY | [illegible] | [illegible] @ MONTEREY [illegible] | 3 HARRIS ST [illegible] | 93940 | HAZNET |
| MONTEREY | [illegible] | CITY OF MONTEREY PUBLIC WORKS | JACKS PARK WASHINGTON | 93940 | HAZNET |
| MONTEREY | [illegible] | [illegible] MEMORIAL PARK [illegible] | JEFFERSON STREET EXTENSION | | SWRCB |
| MONTEREY | [illegible] | PRESIDIO OF MONTEREY EXCHANGE | RITCARSON PLAZA | 93940 | HIST UST |
| MONTEREY | [illegible] | PRES DIO OF MONTEREY EXCHANGE | RITCARSON PLZ | 93940 | CA FID UST |
| MONTEREY | [illegible] | MONTEREY PENINSULA AIRPORT | MONTEREY PENINSULA AIRP. | | Cortese |
| MONTEREY | [illegible] | MONTEREY COUNTY [illegible] | MONTEREY COUNTY | | HAZNET |
| MONTEREY | [illegible] | [illegible] PARTNERS | 2501 MONTEREY SALINAS HWY 68 | 93940 | HAZNET |
| MONTEREY | [illegible] | EDDIE H JANG | 1500 MONTEREY PASO RD | | HAZNET, Cortese |
| MONTEREY | [illegible] | [illegible] PARTNERS | 2501 MONTEREY-SALINAS HIGHWAY | 93940 | HAZNET |
| MONTEREY | [illegible] | MONTEREY COUNTY [illegible] | 1200 NORTH MONTEREY SALINAS HWY | 93940 | CA FID UST |
| MONTEREY | [illegible] | MONTEREY COUNTY [illegible] | 901 MIDWAY | 93940 | HAZNET |
| MONTEREY | [illegible] | [illegible] | NEAR HIGHWAY ONE | 93940 | CalSites, ASR |
| MONTEREY | [illegible] | MONTLAND RICHARD L MD | 167 PACIFIC STREET E 1 | 93940 | HAZNET |
| MONTEREY | [illegible] | MONTEREY COUNTY [illegible] | VARIOUS LOCATIONS WITHIN NORTH | | HAZNET |
| MONTEREY | [illegible] | MONTEREY MARINE SERVICE | WHARF #2 | 93940 | HIST UST |
| MONTEREY | [illegible] | MONTEREY MUNICIPAL MARINA | WHARF II | 93940 | CA WDS |
| MONTEREY | [illegible] | MONTEREY MARINE SERVICE | WHARF V | 93940 | CA FID UST |





| City | EDR ID | Site Name | Site Address | Zip | Database(s) |
|---|---|---|---|---|---|
| MONTEREY | [illegible] | MONTEREY PARKING LP | YERBA BUENA ST AT PRIDO DR | | [illegible] |

## GOVERNMENT RECORDS SEARCHED / DATA CURRENCY TRACKING

To maintain currency of the following federal and state databases, EDR contacts the appropriate governmental agency on a monthly or quarterly basis, as required.

Elapsed ASTM days: Provides confirmation that the EDR report meets or exceeds the 90-day updating requirement of the ASTM standard.

**FEDERAL ASTM STANDARD RECORDS**

NPL: National Priority List
Source: EPA
Telephone: N/A
National Priorities List (Superfund). The NPL is a subset of CERCLIS and identifies over 1,200 sites for priority cleanup under the Superfund Program. NPL sites may encompass relatively large areas. As such, EDR provides polygon coverage for over 1,000 NPL site boundaries produced by EPA's Environmental Photographic Interpretation Center (EPIC) and regional EPA offices.

Date of Government Version: 01/03/03
Date Made Active at EDR: 03/04/03
Database Release Frequency: Semi-Annually
Date of Data Arrival at EDR: 02/14/03
Elapsed ASTM days: 20
Date of Last EDR Contact: 03/04/03

NPL Site Boundaries
Sources:
EPA's Environmental Photographic Interpretation Center (EPIC)
Telephone: 202-564-7333
EPA Region 1
Telephone: 617-918-1143
EPA Region 10
Telephone: 206-553-8665
EPA Region 3
Telephone: 215-814-5418
EPA Region 6
Telephone: 214-665-6597
EPA Region 5
Telephone: 312-886-6686
EPA Region 8
Telephone: 303-312-6774
EPA Region 4
Telephone: 404-562-8033

Proposed NPL: Proposed National Priority List Sites
Source: EPA
Telephone: N/A
Date of Government Version: 01/03/03
Date Made Active at EDR: 03/04/03
Database Release Frequency: Semi-Annually
Date of Data Arrival at EDR: 02/04/03
Elapsed ASTM days: 28
Date of Last EDR Contact: 03/04/03

CERCLIS: Comprehensive Environmental Response, Compensation, and Liability Information System
Source: EPA
Telephone: 703-413-0223
CERCLIS contains data on potentially hazardous waste sites that have been reported to the USEPA by states, municipalities, private companies and private citizens, pursuant to Section 103 of the Comprehensive Environmental Response, Compensation, and Liability Act (CERCLA). CERCLIS contains sites which are either proposed to or on the National Priorities List (NPL) and sites which are being assessed, cleaned up, and evaluated for possible inclusion on the NPL.

Date of Government Version: 03/17/03
Date Made Active at EDR: 04/08/03
Database Release Frequency: Quarterly
Date of Data Arrival at EDR: 03/24/03
Elapsed ASTM days: 15
Date of Last EDR Contact: 03/24/03

CERCLIS-NFRAP: CERCLIS No Further Remedial Action Planned
Source: EPA
Telephone: 703-413-0223
As of February 1995, CERCLIS sites designated "No Further Remedial Action Planned" (NFRAP) have been removed from CERCLIS. NFRAP sites may be sites where, following initial investigation, no contamination was found, contamination was removed quickly without formal cleanup planning, or the contamination was not serious enough to require Federal Superfund action or NPL consideration. EPA has removed approximately 25,000 NFRAP sites to ease the burden on removal managers in the development of more accurate and less outdated data. The National records of EPA does not necessarily reflect the most recent site status in the future. This policy change is part of the EPA's Brownfields Redevelopment Program to help cities, states, private investors and affected citizens to promote economic redevelopment of underutilized properties.



## GOVERNMENT RECORDS SEARCHED / DATA CURRENCY TRACKING

Date of Government Version: 03/10/03
Date Made Active at EDR: 04/08/03
Database Release Frequency: Quarterly
Date of Data Arrival at EDR: 03/24/03
Elapsed ASTM days: 15
Date of Last EDR Contact: 03/24/03

CORRACTS: Corrective Action Report
Source: EPA
Telephone: 703-424-9349
CORRACTS identifies hazardous waste handlers with RCRA corrective action activity.

Date of Government Version: 01/15/03
Date Made Active at EDR: 03/04/03
Database Release Frequency: Semi-Annually
Date of Data Arrival at EDR: 01/21/03
Elapsed ASTM days: 42
Date of Last EDR Contact: 03/04/03

RCRIS: Resource Conservation and Recovery Information System
Source: EPA/NTIS
Telephone: 703-424-9348
Resource Conservation and Recovery Information System. RCRIS includes selected information on sites which generate, transport, store, treat and/or dispose of hazardous waste as defined by the Resource Conservation and Recovery Act (RCRA).

Date of Government Version: 09/30/02
Date Made Active at EDR: 10/28/02
Database Release Frequency: Varies
Date of Data Arrival at EDR: 09/30/02
Elapsed ASTM days: 31
Date of Last EDR Contact: 03/01/03

ERNS: Emergency Response Notification System
Source: National Response Center, United States Coast Guard
Telephone: 202-267-2342
Emergency Response Notification System. ERNS records and stores information on reported releases of oil and hazardous substances.

Date of Government Version: 12/31/01
Date Made Active at EDR: 07/15/02
Database Release Frequency: Annually
Date of Data Arrival at EDR: 07/02/02
Elapsed ASTM days: 13
Date of Last EDR Contact: 03/27/03

**FEDERAL ASTM SUPPLEMENTAL RECORDS**

RAR: Toxic Chemical Release Inventory
Source: EPA/NTIS
Telephone: 202-424-9346
The Toxic Chemical Release Inventory is a national system administered by the EPA that collects data on the generation and management of hazardous waste. EPA captures data on data from two groups: Large Quantity Generators (LQGs) and Treatment, Storage and Disposal Facilities.

Date of Government Version: 12/31/00
Database Release Frequency: Annually
Date of Last EDR Contact: 03/17/03
Date of Next Scheduled EDR Contact: 06/16/03

CONSENT: Superfund (CERCLA) Consent Decrees
Source: EPA Regional Offices
Telephone: Varies
Major legal settlements that establish responsibility and settlements for cleanup at NPL (Superfund) sites. Records are updated periodically by the United States District Courts after settlement by parties in litigation matters.

Date of Government Version: N/A
Database Release Frequency: Varies
Date of Last EDR Contact: N/A
Date of Next Scheduled EDR Contact: N/A

ROD: Records Of Decision
Source: EPA
Telephone: 703-416-0223
Record of Decision. ROD documents mandate a permanent remedy at an NPL (Superfund) site containing technical and health information to aid in the cleanup.

## GOVERNMENT RECORDS SEARCHED / DATA CURRENCY TRACKING

Date of Government Version: 01/09/03
Database Release Frequency: Annually
Date of Last EDR Contact: 01/07/03
Date of Next Scheduled EDR Contact: 04/07/03

DELISTED NPL: National Priority List Deletions
Source: EPA
Telephone: N/A
The National Oil and Hazardous Substances Pollution Contingency Plan (NCP) establishes the criteria that the EPA uses to delete sites from the NPL. In accordance with 40 CFR 300.425(e), sites may be deleted from the NPL where no further response is appropriate.

Date of Government Version: 01/28/03
Database Release Frequency: Quarterly
Date of Last EDR Contact: 02/24/03
Date of Next Scheduled EDR Contact: 05/26/03

FINDS: Facility Index System/Facility Identification Initiative Program Summary Report
Source: EPA
Telephone: N/A
Facility Index System. FINDS contains both basic information and pointers to many sources that contain more detailed information. Includes the following FINDS databases in Uniscope: PCS (Permit Compliance System), AIRS (Aerometric Information Retrieval System), DOCKET (Enforcement Docket used to manage and track information on the civil, administrative, and criminal enforcement activities of the environmental auditors), FTRS (Federal Underground Injection Control), C-DOCKET (Criminal Docket System used to track criminal enforcement actions for the environmental auditors), RCRIS (Resource Conservation and Recovery Information System), STATE (State Environmental Laws and Statutes), and PADS (PCB Activity Data System)

Date of Government Version: 01/14/03
Database Release Frequency: Quarterly
Date of Last EDR Contact: 01/15/03
Date of Next Scheduled EDR Contact: 04/07/03

HMIRS: Hazardous Materials Information Reporting System
Source: USC Department of Transportation
Telephone: 202-366-4555
Hazardous Materials Incident Report System. HMIRS contains hazardous material spill incidents reported to DOT.

Date of Government Version: 10/30/02
Database Release Frequency: Annually
Date of Last EDR Contact: 01/03/03
Date of Next Scheduled EDR Contact: 04/01/03

MLTS: Material Licensing Tracking System
Source: Nuclear Regulatory Commission
Telephone: 301-415-7169
MLTS is maintained by the Nuclear Regulatory Commission and contains a list of approximately 8,100 sites which possess or use radioactive materials and which are subject to NRC licensing requirements. To maintain currency, EDR contacts the Agency on a quarterly basis.

Date of Government Version: 03/31/03
Database Release Frequency: Quarterly
Date of Last EDR Contact: 01/28/03
Date of Next Scheduled EDR Contact: 04/07/03

MINES: Mines Master Index File
Source: Department of Labor, Mine Safety and Health Administration
Telephone: 303-231-5959

Date of Government Version: 09/10/02
Database Release Frequency: Semi-Annually
Date of Last EDR Contact: 03/31/03
Date of Next Scheduled EDR Contact: 06/30/03

NPL LIENS: Federal Superfund Liens
Source: EPA
Telephone: 205-564-1297
Federal Superfund Liens. Under the authority granted the USEPA by the Comprehensive Environmental Response, Compensation and Liability Act (CERCLA) of 1980, the USEPA has the authority to file liens against real property in order to recover remedial action expenditures or when the property owner received notification of potential liability. USEPA compiles a listing of filed notices of Superfund Liens.



## GOVERNMENT RECORDS SEARCHED / DATA CURRENCY TRACKING

Date of Government Version: 10/15/91
Database Release Frequency: No Update Planned
Date of Last EDR Contact: 02/27/03
Date of Next Scheduled EDR Contact: 05/26/03

PADS: PCB Activity Database System
Source: EPA
Telephone: 202-564-3887
PCB Activity Database. PADS identifies generators, transporters, commercial storers and/or brokers and disposers of PCB's who are required to notify the EPA of such activities.

Date of Government Version: 12/12/92
Database Release Frequency: Annually
Date of Last EDR Contact: 02/10/03
Date of Next Scheduled EDR Contact: 05/12/03

RAATS: RCRA Administrative Action Tracking System
Source: EPA
Telephone: 202-564-4104
RCRA Administrative Action Tracking System. RAATS contains records based on enforcement actions issued under RCRA pertaining to regulatory violations and includes compliance orders and civil actions brought by the EPA. For administrative actions after September 30, 1986, data entry in the RAATS database was discontinued. EPA will retain a copy of the database for historical records. It was necessary to limit data RAATS because a decrease in agency resources needed to manage and update the information contained in the database.

Date of Government Version: 04/12/96
Database Release Frequency: No Update Planned
Date of Last EDR Contact: 03/10/03
Date of Next Scheduled EDR Contact: 06/09/03

TRIS: Toxic Chemical Release Inventory System
Source: EPA
Telephone: 202-260-1531
Toxic Release Inventory System. TRIS identifies facilities which release toxic chemicals to the air, water and land in reportable quantities under SARA Title III Section 313.

Date of Government Version: 12/31/96
Database Release Frequency: Annually
Date of Last EDR Contact: 03/25/03
Date of Next Scheduled EDR Contact: 06/23/03

TSCA: Toxic Substances Control Act
Source: EPA
Telephone: 202-260-5521
Toxic Substances Control Act. TSCA identifies manufacture and importers of chemical substances included on the TSCA Chemical Substance Inventory list. It includes data on the production volume of these substances by plant, site.

Date of Government Version: 12/31/98
Database Release Frequency: Every 4 Years
Date of Last EDR Contact: 03/06/03
Date of Next Scheduled EDR Contact: 06/06/03

FTTS INSP: FIFRA/TSCA Tracking System - FIFRA (Federal Insecticide, Fungicide, & Rodenticide Act)/TSCA (Toxic Substances Control Act)
Source: EPA
Telephone: 202-564-2501

Date of Government Version: 01/15/03
Database Release Frequency: Quarterly
Date of Last EDR Contact: 03/24/03
Date of Next Scheduled EDR Contact: 06/23/03

SSTS: Section 7 Tracking Systems
Source: EPA
Telephone: 202-564-4000
Section 7 of the Federal Insecticide, Fungicide and Rodenticide Act, as amended (92 Stat. 829) requires all registered pesticide-producing establishments to submit a report to the Environmental Protection Agency by March 1st each year. Each establishment must report the types and amounts of pesticides, active ingredients and devices being produced, and those having been produced and neither distributed nor sold the past year.

Date of Government Version: 12/31/00
Database Release Frequency: Annually
Date of Last EDR Contact: 03/31/03
Date of Next Scheduled EDR Contact: 06/30/03

## GOVERNMENT RECORDS SEARCHED / DATA CURRENCY TRACKING

FTTS: FIFRA/TSCA Tracking System - FIFRA (Federal Insecticide, Fungicide, & Rodenticide Act)/TSCA (Toxic Substances Control Act)
Source: EPA/Office of Prevention, Pesticides and Toxic Substances
Telephone: 202-564-2501
FTTS tracks administrative cases and pesticide enforcement actions and compliance activities related to FIFRA, TSCA and EPCRA (Emergency Planning and Community Right-to-Know Act). To maintain currency, EDR contacts the Agency on a quarterly basis.

Date of Government Version: 01/28/03
Database Release Frequency: Quarterly
Date of Data Arrival at EDR: 02/24/03
Date of Next Scheduled EDR Contact: 05/26/03

**STATE OF CALIFORNIA ASTM STANDARD RECORDS**

AWP: Annual Workplan Sites
Source: California Environmental Protection Agency
Telephone: 916-323-3400
Known Hazardous Waste Sites. California ETSC's Annual Workplan (AWP), formerly DHS' Priorities Known hazardous substances sites targeted for cleanup.

Date of Government Version: 01/01/03
Date Made Active at EDR: 01/28/03
Database Release Frequency: Annually
Date of Data Arrival at EDR: 01/06/03
Elapsed ASTM days: 22
Date of Last EDR Contact: 01/06/03

CALSITES: Calsites Database
Source: Department of Toxic Substances Control
Telephone: 916-323-3400
The Calsites database contains potential or confirmed hazardous substance release properties. In 1996, California EPA reevaluated and significantly reduced the number of sites in the Calsites database.

Date of Government Version: 10/27/03
Date Made Active at EDR: 03/31/03
Database Release Frequency: Quarterly
Date of Data Arrival at EDR: 03/11/03
Elapsed ASTM days: 10
Date of Last EDR Contact: 03/11/03

CHMIRS: California Hazardous Material Incident Report System
Source: Office of Emergency Services
Telephone: 916-845-8400
California Hazardous Material Incident Reporting System - CHMIRS contains information on reported hazardous material incidents (chemical releases or spills).

Date of Government Version: 12/31/01
Date Made Active at EDR: 01/15/02
Database Release Frequency: Varies
Date of Data Arrival at EDR: 12/06/02
Elapsed ASTM days: 44
Date of Last EDR Contact: 02/21/03

CORTESE: "Cortese" Hazardous Waste & Substances Sites List
Source: CAL EPA/Office of Emergency Information
Telephone: 916-323-9100
This list is the list as designated by the State Water Resource Control Board (SWRCB), the Integrated Waste Board (IWMB), and the Department of Toxic Substances Control (DTSC).

Date of Government Version: 04/01/01
Date Made Active at EDR: 07/26/01
Database Release Frequency: No Update Planned
Date of Data Arrival at EDR: 06/26/01
Elapsed ASTM days: 30
Date of Last EDR Contact: 02/12/03

NOTIFY 65: Proposition 65 Records
Source: State Water Resources Control Board
Telephone: 916-445-3846
Proposition 65 Notification Records. NOTIFY 65 contains facility notification about any releases which could impact drinking water and thereby expose the public to a potential risk of harm.



## GOVERNMENT RECORDS SEARCHED / DATA CURRENCY TRACKING

Date of Government Version: 10/28/03
Date Made Active at EDR: 11/10/03
Database Release Frequency: Multiple Planned
Date of Data Arrival at EDR: 11/07/03
Elapsed ASTM days: 13
Date of Last EDR Contact: 01/20/03

TOXIC PITS: Toxic Pits Cleanup Act Sites
Source: State Water Resources Control Board
Telephone: 916-227-4364
Toxic Pits Cleanup Act Sites. TOXIC PITS identifies sites suspected of containing hazardous substances where cleanup has not yet been completed.

Date of Government Version: 07/01/93
Date Made Active at EDR: 09/16/96
Database Release Frequency: Multiple Planned
Date of Data Arrival at EDR: 08/30/96
Elapsed ASTM days: 27
Date of Last EDR Contact: 02/05/03

SWF/LF (SWIS): Solid Waste Information System
Source: Integrated Waste Management Board
Telephone: 916-341-6320
Active, Closed and Inactive Landfills. SWF/LF records typically contain a inventory of solid waste disposal facilities or sites. These may be active or inactive landfills or open dumps that fall within the RCRA Section 4004 criteria for solid waste landfills or disposal sites.

Date of Government Version: 01/14/03
Date Made Active at EDR: 04/30/03
Database Release Frequency: Quarterly
Date of Data Arrival at EDR: 03/17/03
Elapsed ASTM days: 14
Date of Last EDR Contact: 03/17/03

WMUDS/SWAT: Waste Management Unit Database
Source: State Water Resources Control Board
Telephone: 916-227-4448
Waste Management Unit Database System. WMUDS is used by the State Water Resources Control Board staff and the Regional Water Quality Control Boards for program tracking and inventory of waste management units. WMUDS is composed of the following databases: Facility Information, Review of Inspection Information, Waste Management Unit Information, SWAT Program Information, CWAT Report Summary Information, SWAT Report Summary Data, Chapter 15 (formerly Subchapter 15) Information, Chapter 15 Monitoring Parameters, TPCA Program Information, RCRA Program Information, Closure Information and Interested Persons Information.

Date of Government Version: 04/01/00
Date Made Active at EDR: 07/10/00
Database Release Frequency: Quarterly
Date of Data Arrival at EDR: 04/10/00
Elapsed ASTM days: 89
Date of Last EDR Contact: 02/12/03

LUST: Leaking Underground Storage Tank Incident Reports
Source: State Water Resources Control Board
Telephone: 916-341-5740
Leaking Underground Storage Tank Incident Reports. LUST records contain an inventory of reported leaking underground storage tank incidents. Not all states maintain these records, and the information stored varies by state.

Date of Government Version: 01/03/03
Date Made Active at EDR: 03/24/03
Database Release Frequency: Quarterly
Date of Data Arrival at EDR: 01/08/03
Elapsed ASTM days: 77
Date of Last EDR Contact: 01/28/03

CA BOND EXP. PLAN: Bond Expenditure Plan
Source: Department of Health Services
Telephone: 916-255-2118
Department of Health Services developed a site-specific expenditure plan as the best estimate of proposed spending for Hazardous Substance Cleanup Bond Act funds. It is not a regulatory document.

Date of Government Version: 01/01/98
Date Made Active at EDR: 02/02/98
Database Release Frequency: No Update Planned
Date of Data Arrival at EDR: 02/02/98
Elapsed ASTM days: 0
Date of Last EDR Contact: 02/21/03

## GOVERNMENT RECORDS SEARCHED / DATA CURRENCY TRACKING

CA UST:

UST: Active UST Facilities
Source: SWRCB
Telephone: 916-341-5700
Active UST facilities gleaned from the local regulatory agencies

Date of Government Version: 01/08/02
Date Made Active at EDR: 04/08/03
Database Release Frequency: Semi-Annually

Date of Data Arrival at EDR: 01/08/03
Elapsed ASTM days: 20
Date of Last EDR Contact: 03/03/03

VCP: Voluntary Cleanup Program Properties
Source: Department of Toxic Substances Control
Telephone: 916-323-3400
Contains low threat level properties with either confirmed or unconfirmed releases and the project components have requested that DTSC oversee investigation and/or cleanup activities and have agreed to provide coverage for DTSC's costs.

Date of Government Version: 03/28/03
Date Made Active at EDR: 04/04/03
Database Release Frequency: Quarterly

Date of Data Arrival at EDR: 03/05/03
Elapsed ASTM days: 30
Date of Last EDR Contact: 03/06/03

HIST LUST: Leaking Underground Storage Tanks on Indian Land
Source: EPA Region 9
Telephone: 415-972-3365

Date of Government Version: N/A
Date Made Active at EDR: N/A
Database Release Frequency: Varies

Date of Data Arrival at EDR: N/A
Elapsed ASTM days: 0
Date of Last EDR Contact: N/A

CA FID UST: Facility Inventory Database
Source: California Environmental Protection Agency
Telephone: 916-445-5532
The Facility Inventory Database (FID) contains information regarding all active and inactive underground storage tank locations from the State Water Resources Control Board. Refer to local/county source for current data.

Date of Government Version: 10/31/95
Date Made Active at EDR: 09/29/96
Database Release Frequency: No Update Planned

Date of Data Arrival at EDR: 09/05/95
Elapsed ASTM days: 24
Date of Last EDR Contact: 12/23/96

HIST UST: Hazardous Substance Storage Container Database
Source: State Water Resources Control Board
Telephone: 916-341-5700
The Hazardous Substance Storage Container Database is a historical listing of UST sites. Refer to local/county source for current data.

Date of Government Version: 10/15/90
Date Made Active at EDR: 03/28/91
Database Release Frequency: No Update Planned

Date of Data Arrival at EDR: 01/02/91
Elapsed ASTM days: 19
Date of Last EDR Contact: 07/24/01

STATE OF CALIFORNIA ASTM SUPPLEMENTAL RECORDS

AST: Aboveground Petroleum Storage Tank Facilities
Source: State Water Resources Control Board
Telephone: 916-341-5712
Registered Aboveground Storage Tanks

Date of Government Version: 10/1/00
Database Release Frequency: Quarterly

Date of Last EDR Contact: 02/03/03
Date of Next Scheduled EDR Contact: 05/05/03



## GOVERNMENT RECORDS SEARCHED / DATA CURRENCY TRACKING

CLEANERS: Cleaner Facilities
Source: Department of Toxic Substance Control
Telephone: 916-323-3413
A list of dry cleaner owned facilities that have DTSC ID numbers. These are facilities with certain SIC codes: power laundries, family and commercial, garment pressing and agents for laundries; linen supply; coin-operated laundries and cleaning; drycleaning plants, except rugs; carpet and upholstery cleaning; industrial launderers; laundry and garment services.

Date of Government Version: 10/15/02
Database Release Frequency: Annually

Date of Last EDR Contact: 01/15/03
Date of Next Scheduled EDR Contact: 04/07/03

CA WDS: Waste Discharge System
Source: State Water Resources Control Board
Telephone: 916-657-1571
Sites which have been issued waste discharge requirements.

Date of Government Version: 03/17/03
Database Release Frequency: Quarterly

Date of Last EDR Contact: 05/24/03
Date of Next Scheduled EDR Contact: 08/22/03

DTSC: List of Deed Restrictions
Source: Department of Toxic Substances Control
Telephone: 916-323-3400
The list of recorded land use restrictions is one of the records the DTSC uses to preserve public health and safety and to protect human health and the environment from hazardous substances and wastes.

Date of Government Version: 01/03/03
Database Release Frequency: Semi-Annually

Date of Last EDR Contact: 01/06/03
Date of Next Scheduled EDR Contact: 04/07/03

NFA: No Further Action Determination
Source: Department of Toxic Substances Control
Telephone: 916-323-3400
This category contains properties at which DTSC has made a determination that the property does not pose a threat to the environment or to public health.

Date of Government Version: 10/28/03
Database Release Frequency: Quarterly

Date of Last EDR Contact: 01/15/03
Date of Next Scheduled EDR Contact: 04/28/03

REF: Unconfirmed Properties Referred to Another Agency
Source: Department of Toxic Substances Control
Telephone: 916-323-3400
This category contains properties where contamination has not been confirmed and which were determined to not requiring direct DTSC Site Mitigation Program action or oversight. Accordingly, these sites have been referred to another state or local regulatory agency.

Date of Government Version: 01/16/03
Database Release Frequency: Quarterly

Date of Last EDR Contact: 03/14/03
Date of Next Scheduled EDR Contact: 06/02/03

SCH: School Property Evaluation Program
Source: Department of Toxic Substances Control
Telephone: 916-323-3400
This category contains proposed and existing school sites that are being evaluated by DTSC for possible hazardous materials contamination. In some cases, these properties may be listed in the Cortese category depending on the level of threat to public health and safety or the environment they pose.

Date of Government Version: 03/06/03
Database Release Frequency: Quarterly

Date of Last EDR Contact: 03/11/03
Date of Next Scheduled EDR Contact: 06/02/03

PFE: Properties Needing Further Evaluation
Source: Department of Toxic Substances Control
Telephone: 916-323-3400
This category contains properties that are suspected of being contaminated. These are unconfirmed contaminated properties that need to be assessed using the PEA process. PEA-In Progress will take properties where DTSC is currently conducting a PEA. PEA-PEA Required indicates properties where DTSC has determined a PEA is required, but not currently underway.

Date of Government Version: 02/28/03 — Date of Last EDR Contact: 03/10/03
Database Release Frequency: Quarterly — Date of Next Scheduled EDR Contact: 06/02/03

HAZNET: Hazardous Waste Information System
Source: California Environmental Protection Agency
Telephone: 916-255-1136
Facility and Manifest Data: This data is extracted from the copies of hazardous waste manifests received each year by the DTSC. The annual volume of manifests is typically 700,000 - 1,000,000 annually, representing approximately 350,000 - 500,000 shipments. Data are from the manifests submitted without correction, and therefore many certain some invalid values for data elements such as generator ID, TSD ID, waste category, and disposal method.

Date of Government Version: 12/31/01 — Date of Last EDR Contact: 02/10/03
Database Release Frequency: Annually — Date of Next Scheduled EDR Contact: 05/12/03

LOCAL RECORDS

ALAMEDA COUNTY

Local Oversight Program Listing of UGT Cleanup Sites
Source: Alameda County Environmental Health Services
Telephone: 510-567-6700

Date of Government Version: 12/22/02 — Date of Last EDR Contact: 03/27/03
Database Release Frequency: Semi-Annually — Date of Next Scheduled EDR Contact: 04/28/03

Underground Tanks
Source: Alameda County Environmental Health Services
Telephone: 510-567-6700

Date of Government Version: 11/28/02 — Date of Last EDR Contact: 03/27/03
Database Release Frequency: Semi-Annually — Date of Next Scheduled EDR Contact: 04/28/03

CONTRA COSTA COUNTY:

Site List
Source: Contra Costa Health Services Department
Telephone: 925-646-2286
List includes sites from the underground tank, hazardous waste generator and business plan/2185 programs.

Date of Government Version: 08/05/02 — Date of Last EDR Contact: 03/03/03
Database Release Frequency: Semi-Annually — Date of Next Scheduled EDR Contact: 06/02/03

FRESNO COUNTY:

DUPA Resources List
Source: Dept. of Community Health
Telephone: 559-445-3271
Certified Unified Program Agency: DUPAs are responsible for implementing a unified hazardous materials and hazardous waste management regulatory program. The agency provides oversight of businesses that deal with hazardous materials, operate underground storage tanks or aboveground storage tanks.

Date of Government Version: 03/28/03 — Date of Last EDR Contact: 03/24/03
Database Release Frequency: Semi-Annually — Date of Next Scheduled EDR Contact: 06/12/03





KERN COUNTY:

Underground Storage Tank Sites & Tank Listing
Source: Kern County Environment Health Services Department
Telephone: 661-862-8700
Kern County Sites and Tanks Listing.

Date of Government Version: 03/25/03 — Date of Last EDR Contact: 03/10/03
Database Release Frequency: Quarterly — Date of Next Scheduled EDR Contact: 06/09/03

LOS ANGELES COUNTY

List of Solid Waste Facilities
Source: La County Department of Public Works
Telephone: 818-458-5185

Date of Government Version: 03/01/03 — Date of Last EDR Contact: 03/20/03
Database Release Frequency: Varies — Date of Next Scheduled EDR Contact: 05/19/03

City of El Segundo Underground Storage Tank
Source: City of El Segundo Fire Department
Telephone: 310-607-2239

Date of Government Version: 03/01/03 — Date of Last EDR Contact: 03/19/03
Database Release Frequency: Semi-Annually — Date of Next Scheduled EDR Contact: 05/19/03

City of Long Beach Underground Storage Tank
Source: City of Long Beach Fire Department
Telephone: 562-570-2545

Date of Government Version: 05/30/02 — Date of Last EDR Contact: 03/24/03
Database Release Frequency: Annually — Date of Next Scheduled EDR Contact: 06/28/03

City of Torrance Underground Storage Tank
Source: City of Torrance Fire Department
Telephone: 310-618-2675

Date of Government Version: 03/25/03 — Date of Last EDR Contact: 03/18/03
Database Release Frequency: Semi-Annually — Date of Next Scheduled EDR Contact: 05/19/03

City of Los Angeles Landfills
Source: Engineering & Construction Division
Telephone: 213-473-7869

Date of Government Version: 03/01/03 — Date of Last EDR Contact: 03/17/03
Database Release Frequency: Varies — Date of Next Scheduled EDR Contact: 05/16/03

Hills: Street Number List
Source: Department of Public Works
Telephone: 626-458-3517
Industrial Waste and Underground Storage Tank Sites

Date of Government Version: 11/27/02 — Date of Last EDR Contact: 03/18/03
Database Release Frequency: Semi-Annually — Date of Next Scheduled EDR Contact: 05/19/03

Site Mitigation List
Source: Community Health Services
Telephone: 323-890-7806
Industrial sites that have not some sort of spill or contaminant

Date of Government Version: 01/02/03
Database Release Frequency: Annually
Date of Last EDR Contact: 07/16/03
Date of Next Scheduled EDR Contact: 05/10/03

**San Gabriel Valley Areas of Concern**
Source: EPA Region 9
Telephone: 415-972-3178
San Gabriel Valley areas where VOC contamination is at or above the MCL as designated by region 9 Executive.

Date of Government Version: 12/31/05
Database Release Frequency: No Update Planned
Date of Last EDR Contact: 06/29/06
Date of Next Scheduled EDR Contact: n/a

**MARIN COUNTY:**

**Underground Storage Tank Sites**
Source: Public Works Department Waste Management
Telephone: 415-499-6647
Currently permitted USTs in Marin County.

Date of Government Version: 07/04/03
Database Release Frequency: Semi-Annually
Date of Last EDR Contact: 02/03/03
Date of Next Scheduled EDR Contact: 05/05/03

**NAPA COUNTY:**

**Sites With Reported Contamination**
Source: Napa County Department of Environmental Management
Telephone: 707-253-4269

Date of Government Version: 03/31/03
Database Release Frequency: Semi-Annually
Date of Last EDR Contact: 03/31/03
Date of Next Scheduled EDR Contact: 06/30/03

**Closed and Operating Underground Storage Tank Sites**
Source: Napa County Department of Environmental Management
Telephone: 707-253-4269

Date of Government Version: 03/31/03
Database Release Frequency: Annually
Date of Last EDR Contact: 03/31/03
Date of Next Scheduled EDR Contact: 06/30/03

**ORANGE COUNTY**

**List of Underground Storage Tank Cleanups**
Source: Health Care Agency
Telephone: 714-834-3446
Orange County Underground Storage Tank Cleanups (LUST).

Date of Government Version: 11/04/02
Database Release Frequency: Quarterly
Date of Last EDR Contact: 03/14/03
Date of Next Scheduled EDR Contact: 06/09/03

**List of Underground Storage Tank Facilities**
Source: Health Care Agency
Telephone: 714-834-3446
Orange County Underground Storage Tank Facilities (UST)

Date of Government Version: 11/27/01
Database Release Frequency: Quarterly
Date of Last EDR Contact: 03/14/03
Date of Next Scheduled EDR Contact: 06/09/03

**List of Industrial Site Cleanups**
Source: Health Care Agency
Telephone: 714-834-3446
Petroleum and non-petroleum soils.





Date of Government Version: 10/24/03
Database Release Frequency: Annually
Date of Last EDR Contact: 03/14/03
Date of Next Scheduled EDR Contact: 06/09/03

**PLACER COUNTY:**

**Master List of Facilities**
Source: Placer County Health and Human Services
Telephone: 530-889-7312
List includes aboveground tanks, underground tanks and cleanup sites

Date of Government Version: 07/03/03
Database Release Frequency: Semi-Annually
Date of Last EDR Contact: 03/25/03
Date of Next Scheduled EDR Contact: 06/23/03

**RIVERSIDE COUNTY:**

**Listing of Underground Tank Cleanup Sites**
Source: Department of Public Health
Telephone: 909-358-5055
Riverside County Underground Storage Tank Cleanup Sites (LUST).

Date of Government Version: 02/24/03
Database Release Frequency: Quarterly
Date of Last EDR Contact: 01/20/03
Date of Next Scheduled EDR Contact: 04/21/03

**Underground Storage Tank Tank List**
Source: Health Services Agency
Telephone: 909-358-5055

Date of Government Version: 02/24/03
Database Release Frequency: Quarterly
Date of Last EDR Contact: 01/20/03
Date of Next Scheduled EDR Contact: 04/21/03

**SACRAMENTO COUNTY:**

**CS - Contaminated Sites**
Source: Sacramento County Environmental Management
Telephone: 916-875-8406

Date of Government Version: 10/26/02
Database Release Frequency: Quarterly
Date of Last EDR Contact: 02/03/03
Date of Next Scheduled EDR Contact: 05/05/03

**ML - Regulatory Compliance Master List**
Source: Sacramento County Environmental Management
Telephone: 916-875-8406
Any business that has hazardous materials on site - hazardous material storage sites, underground storage tanks, waste generators

Date of Government Version: 11/05/02
Database Release Frequency: Quarterly
Date of Last EDR Contact: 02/03/03
Date of Next Scheduled EDR Contact: 05/05/03

**SAN BERNARDINO COUNTY:**

**Hazardous Material Permits**
Source: San Bernardino County Fire Department Hazardous Materials Division
Telephone: 908-387-3041
This listing includes underground storage tanks, medical waste handler/generators, hazardous materials handlers, hazardous waste generators, and waste oil generators/handlers.

Date of Government Version: 01/01/03 — Date of Last EDR Contact: 03/10/03
Database Release Frequency: Quarterly — Date of Next Scheduled EDR Contact: 05/09/03

**SAN DIEGO COUNTY:**

**Solid Waste Facilities**
Source: Department of Health Services
Telephone: 619-338-2209
San Diego County Solid Waste Facilities

Date of Government Version: 01/01/03 — Date of Last EDR Contact: 02/24/03
Database Release Frequency: Varies — Date of Next Scheduled EDR Contact: 05/25/03

**Hazardous Materials Management Division Database**
Source: Hazardous Materials Management Division
Telephone: 619-338-2209
The database includes: HE58 - This report contains the business name, site address, business phone number, state element (HI permit number, type of permit and the business status. HE17 - in addition to providing the same information provided in the HE58 listing, HE17 provides inspection dates, violations received by the establishment, hazardous waste generated, the quantity, method of storage, basin or AI speed of waste and the hauler, and information on underground storage tanks. Unauthorized Release Lists includes a summary of environmental contamination cases in San Diego County (underground tank cases, non-tank cases, groundwater contamination, and soil contamination are included.)

Date of Government Version: 03/31/02 — Date of Last EDR Contact: 01/29/03
Database Release Frequency: Quarterly — Date of Next Scheduled EDR Contact: 04/07/03

**SAN FRANCISCO COUNTY:**

**Local Oversite Facilities**
Source: Department Of Public Health San Francisco County
Telephone: 415 252-3920

Date of Government Version: 03/17/03 — Date of Last EDR Contact: 03/10/03
Database Release Frequency: Quarterly — Date of Next Scheduled EDR Contact: 05/09/03

**Underground Storage Tank Information**
Source: Department of Public Health
Telephone: 415-252-3920

Date of Government Version: 03/17/03 — Date of Last EDR Contact: 03/10/03
Database Release Frequency: Quarterly — Date of Next Scheduled EDR Contact: 05/09/03

**SAN MATEO COUNTY:**

**Fuel Leak List**
Source: San Mateo County Environmental Health Services Division
Telephone: 650 363-1921

Date of Government Version: 03/13/03 — Date of Last EDR Contact: 02/10/03
Database Release Frequency: Semi-Annually — Date of Next Scheduled EDR Contact: 04/28/03

**Business Inventory**
Source: San Mateo County Environmental Health Services Division
Telephone: 650-363-1921
List includes Hazardous Materials Business Plan, hazardous waste generators, and underground storage tanks.





Date of Government Version: 05/01/02 — Date of Last EDR Contact: 01/13/03
Database Release Frequency: Annually — Date of Next Scheduled EDR Contact: 04/14/03

**SANTA CLARA COUNTY:**

**Fuel Leak Site Activity Report**
Source: Santa Clara Valley Water District
Telephone: 408-265-2600

Date of Government Version: 01/08/03 — Date of Last EDR Contact: 03/31/03
Database Release Frequency: Semi-Annually — Date of Next Scheduled EDR Contact: 06/30/03

**Hazardous Materials Facilities**
Source: City of San Jose Fire Department
Telephone: 408-277-4659

Date of Government Version: 01/01/02 — Date of Last EDR Contact: 03/10/03
Database Release Frequency: Annually — Date of Next Scheduled EDR Contact: 05/09/03

**SOLANO COUNTY:**

**Leaking Underground Storage Tanks**
Source: Solano County Department of Environmental Management
Telephone: 707-421-6770

Date of Government Version: 12/23/02 — Date of Last EDR Contact: 03/17/03
Database Release Frequency: Quarterly — Date of Next Scheduled EDR Contact: 05/16/03

**Underground Storage Tanks**
Source: Solano County Department of Environmental Management
Telephone: 707-421-6770

Date of Government Version: 12/18/02 — Date of Last EDR Contact: 03/17/03
Database Release Frequency: Quarterly — Date of Next Scheduled EDR Contact: 05/16/03

**SONOMA COUNTY:**

**Leaking Underground Storage Tank Sites**
Source: Department of Health Services
Telephone: 707-565-6565

Date of Government Version: 01/01/03 — Date of Last EDR Contact: 01/27/03
Database Release Frequency: Quarterly — Date of Next Scheduled EDR Contact: 04/28/03

**SUTTER COUNTY:**

**Underground Storage Tanks**
Source: Sutter County Department of Agriculture
Telephone: 530 822-7560

Date of Government Version: 02/01/01 — Date of Last EDR Contact: 01/06/03
Database Release Frequency: Semi-Annually — Date of Next Scheduled EDR Contact: 04/07/03

VENTURA COUNTY:

**Inventory of Illegal Abandoned and Inactive Sites**
Source: Environmental Health Division
Telephone: 805-654-2813
Ventura County Inventory of Closed, Illegal Abandoned, and Inactive Sites

Date of Government Version: 05/08/02 — Date of Last EDR Contact: 02/24/03
Database Release Frequency: Annually — Date of Next Scheduled EDR Contact: 01/26/03

**Listing of Underground Tank Cleanup Sites**
Source: Environmental Health Division
Telephone: 805-654-2813
Ventura County Underground Storage Tank Cleanup Sites (LUST).

Date of Government Version: 02/18/03 — Date of Last EDR Contact: 01/13/03
Database Release Frequency: Quarterly — Date of Next Scheduled EDR Contact: 04/14/03

**Underground Tank Closed Sites List**
Source: Environmental Health Division
Telephone: 805-654-2813
Ventura County Operating Underground Storage Tank Sites (UST) Underground Tank Closed Sites List

Date of Government Version: 02/18/03 — Date of Last EDR Contact: 03/17/03
Database Release Frequency: Quarterly — Date of Next Scheduled EDR Contact: 06/16/03

**Business Plan, Hazardous Waste Producers, and Operating Underground Tanks**
Source: Ventura County Environmental Health Division
Telephone: 805-654-2813
The BWT B, indicates by site address whether the Environmental Health Division has a Business Plan (B), Waste Producer (W), and/or Underground Tank (T) information.

Date of Government Version: 02/18/03 — Date of Last EDR Contact: 03/17/03
Database Release Frequency: Quarterly — Date of Next Scheduled EDR Contact: 06/16/03

YOLO COUNTY:

**Underground Storage Tank Comprehensive Facility Report**
Source: Yolo County Department of Health
Telephone: 530-666-8646

Date of Government Version: 10/28/02 — Date of Last EDR Contact: 01/20/03
Database Release Frequency: Annually — Date of Next Scheduled EDR Contact: 04/21/03

## California Regional Water Quality Control Board (RWQCB) LUST Records

**LUST REG 1: Active Toxic Site Investigation**
Source: California Regional Water Quality Control Board North Coast (1)
Telephone: 707-576-2220
Del Norte, Humboldt, Lake, Mendocino, Modoc, Siskiyou, Sonoma, Trinity Counties. For more current information please refer to the State Water Resources Control Board's LUST database.

Date of Government Version: 03/01/01 — Date of Last EDR Contact: 02/24/03
Database Release Frequency: No Update Planned — Date of Next Scheduled EDR Contact: 05/26/03

**LUST REG 2: Fuel Leak List**
Source: California Regional Water Quality Control Board San Francisco Bay Region (2)
Telephone: 510-286-0457





Date of Government Version: 10/01/02 — Date of Last EDR Contact: 03/18/03
Database Release Frequency: Quarterly — Date of Next Scheduled EDR Contact: 06/16/03

**LUST REG 3: Leaking Underground Storage Tank Database**
Source: California Regional Water Quality Control Board Central Coast Region (3)
Telephone: 805-549-3147

Date of Government Version: 07/01/03 — Date of Last EDR Contact: 01/16/03
Database Release Frequency: Quarterly — Date of Next Scheduled EDR Contact: 04/16/03

**LUST REG 4: Underground Storage Tank Leak List**
Source: California Regional Water Quality Control Board Los Angeles Region (4)
Telephone: 213-765-4860
Los Angeles, Ventura counties. For more current information, please refer to the State Water Resources Control Board's LUST database.

Date of Government Version: 08/08/01 — Date of Last EDR Contact: 03/21/03
Database Release Frequency: No Update Planned — Date of Next Scheduled EDR Contact: 06/20/03

**LUST REG 5: Leaking Underground Storage Tank Database**
Source: California Regional Water Quality Control Board Central Valley Region (5)
Telephone: 916-464-3291

Date of Government Version: 01/01/03 — Date of Last EDR Contact: 01/03/03
Database Release Frequency: Quarterly — Date of Next Scheduled EDR Contact: 04/07/03

**LUST REG 6L: Leaking Underground Storage Tank Case Listing**
Source: California Regional Water Quality Control Board Lahontan Region (6)
Telephone: 916-542-5424
For more current information, please refer to the State Water Resources Control Board's LUST database.

Date of Government Version: 01/01/03 — Date of Last EDR Contact: 01/06/03
Database Release Frequency: No Update Planned — Date of Next Scheduled EDR Contact: 04/07/03

**LUST REG 6V: Leaking Underground Storage Tank Case Listing**
Source: California Regional Water Quality Control Board Victorville Branch Office (6)
Telephone: 760-346-7491

Date of Government Version: 01/01/03 — Date of Last EDR Contact: 01/06/03
Database Release Frequency: Quarterly — Date of Next Scheduled EDR Contact: 04/07/03

**LUST REG 7: Leaking Underground Storage Tank Case Listing**
Source: California Regional Water Quality Control Board Colorado River Basin Region (7)
Telephone: 760-346-7491

Date of Government Version: 07/01/02 — Date of Last EDR Contact: 03/31/03
Database Release Frequency: Semi-Annually — Date of Next Scheduled EDR Contact: 06/30/03

**LUST REG 8: Leaking Underground Storage Tanks**
Source: California Regional Water Quality Control Board Santa Ana Region (8)
Telephone: 909-782-4496
California Regional Water Quality Control Board Santa Ana Region (8). For more current information, please refer to the State Water Resources Control Board's LUST database.

Date of Government Version: 09/14/03 — Date of Last EDR Contact: 03/10/03
Database Release Frequency: No Update Planned — Date of Next Scheduled EDR Contact: 06/09/03

**LUST REG 9: Leaking Underground Storage Tank Report**
Source: California Regional Water Quality Control Board San Diego Region (9)
Telephone: 858-467-2980
Orange, Riverside, San Diego counties. For more current information, please refer to the State Water Resources Control Board's LUST database.

Date of Government Version: [illegible]
Database Release Frequency: No Update Planned

Date of Last EDR Contact: Unknown
Date of Next Scheduled EDR Contact: 04/28/03

**California Regional Water Quality Control Board (RWQCB) SLIC Records**

SLIC REG 1: Active Toxic Site Investigations
Source: California Regional Water Quality Control Board North Coast Region (1)
Telephone: 707 576 2220

Date of Government Version: 02/01/01
Database Release Frequency: Semi-Annually

Date of Last EDR Contact: 03/10/03
Date of Next Scheduled EDR Contact: 06/26/03

SLIC REG 2: Spills, Leaks, Investigation & Cleanup Cost Recovery Listing
Source: Regional Water Quality Control Board San Francisco Bay Region (2)
Telephone: 510-286-0457
Any contaminated site that impacts groundwater or has the potential to impact groundwater.

Date of Government Version: 10/01/02
Database Release Frequency: Quarterly

Date of Last EDR Contact: 01/13/03
Date of Next Scheduled EDR Contact: 04/14/03

SLIC REG 3: Spills, Leaks, Investigation & Cleanup Cost Recovery Listing
Source: California Regional Water Quality Control Board Central Coast Region (3)
Telephone: 805-549-3147
Any contaminated site that impacts groundwater or has the potential to impact groundwater.

Date of Government Version: 02/18/03
Database Release Frequency: Semi-Annually

Date of Last EDR Contact: 02/18/03
Date of Next Scheduled EDR Contact: 05/18/03

SLIC REG 4: Spills, Leaks, Investigation & Cleanup Cost Recovery Listing
Source: Region Water Quality Control Board Los Angeles Region (4)
Telephone: 213 576 6600
Any contaminated site that impacts groundwater or has the potential to impact groundwater.

Date of Government Version: 02/01/03
Database Release Frequency: Quarterly

Date of Last EDR Contact: 01/27/03
Date of Next Scheduled EDR Contact: 04/28/03

SLIC REG 5: Spills, Leaks, Investigation & Cleanup Cost Recovery Listing
Source: Regional Water Quality Control Board Central Valley Region (5)
Telephone: 916-464-3078
Unauthorized release that impact groundwater or have the potential to impact groundwater

Date of Government Version: 01/01/03
Database Release Frequency: Semi-Annually

Date of Last EDR Contact: 01/06/03
Date of Next Scheduled EDR Contact: 04/07/03

SLIC REG 6L: SLIC Sites
Source: California Regional Water Quality Control Board Lahontan Region
Telephone: 530-542-5574

Date of Government Version: 05/01/03
Database Release Frequency: Varies

Date of Last EDR Contact: 03/10/03
Date of Next Scheduled EDR Contact: [illegible]

SLIC REG 8: Spills, Leaks, Investigation & Cleanup Cost Recovery Listing
Source: Regional Water Quality Control Board, Victorville Branch
Telephone: 619-241-6583

Date of Government Version: 11/19/01
Database Release Frequency: Semi-Annually

Date of Last EDR Contact: 01/27/03
Date of Next Scheduled EDR Contact: 04/07/03

SLIC REG 7: SLIC List
Source: California Regional Quality Control Board, Colorado River Basin Region
Telephone: 760-346-7491





Date of Government Version: 02/01/03
Database Release Frequency: Varies

Date of Last EDR Contact: 02/28/03
Date of Next Scheduled EDR Contact: 06/09/03

SLIC REG 9: Spills, Leaks, Investigation & Cleanup Cost Recovery Listing
Source: California Region Water Quality Control Board Santa Ana Region (9)
Telephone: 909-782-3298

Date of Government Version: 05/01/02
Database Release Frequency: Semi-Annually

Date of Last EDR Contact: 01/10/03
Date of Next Scheduled EDR Contact: 04/07/03

SLIC REG 9: Spills, Leaks, Investigation & Cleanup Cost Recovery Listing
Source: California Regional Water Quality Control Board San Diego Region (9)
Telephone: 619-467-2980

Date of Government Version: 05/03/03
Database Release Frequency: Annually

Date of Last EDR Contact: 03/03/03
Date of Next Scheduled EDR Contact: 06/02/03

**EDR PROPRIETARY HISTORICAL DATA RECORDS**

**Former Manufactured Gas (Coal Gas) Sites:** This presence and location of Coal Gas sites is provided exclusively to EDR by Real Property Scan, Inc. (Copyright 1993 Real Property Scan, Inc.). For a complete description of the types of hazards which may be found at such sites, contact your EDR customer service representatives.

> **Disclaimer Provided by Real Property Scan, Inc.**
>
> The information contained in this report has predominantly been obtained from public and private sources produced by parties other than Real Property Scan. While reasonable steps have been taken to insure the accuracy of this report, Real Property Scan does not guarantee the accuracy of this report. Any liability on the part of Real Property Scan is fully limited to a refund of the amount paid. No claim is made for the existence or absence of hazardous substances or any other [illegible]. This report does not constitute a legal opinion.

**STATE OF CALIFORNIA BROWNFIELDS DATABASES RECORDS**

VCP: Voluntary Cleanup Program Properties
Source: Department of Toxic Substances Control
Telephone: 916-324-0900
Contains Site Mitigation properties with either confirmed or unconfirmed releases and the project proponents have requested the DTSC oversee investigation and/or cleanup activities and have agreed to provide coverage for DTSC costs.

Date of Government Version: 02/28/03
Database Release Frequency: Quarterly

Date of Last EDR Contact: 05/05/03
Date of Next Scheduled EDR Contact: 08/04/03

**OTHER DATABASE(S)**

Depending on the geographic area covered by this report, the data provided in these specialty databases may or may not be complete. For example, the inclusion of wetlands information data in a specific report does not mean that wetlands in the area covered by the report are included. Moreover, the absence of any reported wetlands information does not necessarily mean that wetlands do not exist in the area covered by the report.

**Oil/Gas Pipelines:** This data was obtained by EDR from the U.S. DOS in 1994. It was digitized by U.S.GS as GeoData Digital Line Graphs from 1:100,000-Scale Maps. It was derived from the Transportation Category including some oil, but primarily gas pipelines.

**Sensitive Receptors:** There are numerous chemical sensitive receptors such as children, people immune systems and special sensitivity to certain chemical discharges. These sensitive receptors typically include the elderly, the sick, and children. While the location of all sensitive receptors cannot be determined, EDR indicates those buildings and facilities - schools, daycares, hospitals, medical centers, and nursing homes - which historically sensitive receptors are likely to be located.

## GOVERNMENT RECORDS SEARCHED / DATA CURRENCY TRACKING

Flood Zone Data: This data, available in select counties across the country, was obtained by EDR in 1995 from the Federal Emergency Management Agency (FEMA). Data depicts 100-year and 500-year flood zones as defined by FEMA.

Note: National Wetlands Inventory: This data, available in select counties across the country, was obtained by EDR in 2002 from the U.S. Fish and Wildlife Service.

STREET AND ADDRESS INFORMATION

© 2003 Geographic Data Technology, Inc., Rel. 07/2001. This product contains proprietary and confidential property of Geographic Data Technology, Inc. Unauthorized use, including copying for other than testing and standard backup procedures, of this product is expressly prohibited.



## GEOCHECK®- PHYSICAL SETTING SOURCE ADDENDUM

TARGET PROPERTY ADDRESS

VISITOR CTR-SITE #4/MONTEREY TRAIN DEPOT
DEL MONTE AVE/WASHINGTON ST
MONTEREY, CA 93940

TARGET PROPERTY COORDINATES

| | |
|---|---|
| Latitude (North): | 36.801289 - 36° 36' 4.7" |
| Longitude (West): | 121.891800 - 121° 53' 30.5" |
| Universe Transverse Mercator: | Zone 10 |
| UTM X (Meters): | 599119.9 |
| UTM Y (Meters): | 4051014.3 |

EDR's GeoCheck Physical Setting Source Addendum has been developed to assist the environmental professional with the collection of physical setting source information in accordance with ASTM 1527-00, Section 7.2.3 Section 7.2.3 requires that a current USGS 7.5 Minute Topographic Map (or equivalent, such as the USGS Digital Elevation Model) be reviewed. It also requires that one or more additional physical setting sources be sought when (1) conditions have been identified in which hazardous substances or petroleum products are likely to migrate to or from the property, and (2) more information than is provided in the current USGS 7.5 Minute Topographic Map (or equivalent) is generally obtained, pursuant to local good commercial or customary practice, to assess the impact of migration of recognized environmental conditions in connection with the property. Such additional physical setting sources generally include information about the topographic, hydrologic, hydrogeologic, and geologic characteristics of a site and wells in the area.

Assessment of the impact of contaminant migration generally has two principle investigative components:

1. Groundwater flow direction, and
2. Groundwater flow velocity.

Groundwater flow direction may be impacted by surface topography, hydrology, hydrogeology, characteristics of the soil, and nearby wells. Groundwater flow velocity is generally impacted by the nature of the geologic strata. EDR's GeoCheck Physical Setting Source Addendum is provided to assist the environmental professional in forming an opinion about the impact of potential contaminant migration.

## GEOCHECK® - PHYSICAL SETTING SOURCE SUMMARY

**GROUNDWATER FLOW DIRECTION INFORMATION**

Groundwater flow direction for a particular site is best determined by a qualified environmental professional using site-specific well data. If such data is not reasonably ascertainable, it may be necessary to rely on other sources of information, such as surface topographic information, hydrologic information, hydrogeologic data collected on nearby properties, and regional groundwater flow information (from databases).

**TOPOGRAPHIC INFORMATION**

Surface topography may be indicative of the direction of surficial groundwater flow. This information can be used to assist the environmental professional in forming an opinion about the impact of nearby contaminated properties or, should contamination exist on the target property, what downgradient sites might be impacted.

USGS TOPOGRAPHIC MAP ASSOCIATED WITH A TARGET SITE

Target Property: 3436121-E8 MONTEREY, CA
Source: USGS 7.5 min quad index

GENERAL TOPOGRAPHIC GRADIENT AT TARGET PROPERTY

Target Property: Contours: ENE

Source: General Topographic Gradient has been determined from the USGS Digital Elevation Model and should be evaluated on a relative (not an absolute) basis. Relative elevation information between sites of close proximity should be field verified.

**HYDROLOGIC INFORMATION**

Surface water can act as a hydrologic barrier to groundwater flow. Such hydrologic information can be used to assist the environmental professional in forming an opinion about the impact of nearby contaminated properties or, should contamination exist on the target property, what downgradient sites might be impacted.

Refer to the Physical Setting Source Map for nearby hydrologic information (major waterways and bodies of water).

FEMA FLOOD ZONE

| Target Property County | FEMA Flood Electronic Data |
|---|---|
| MONTEREY, CA | YES - refer to the Overview Map and Detail Map |

Flood Plain Panel at Target Property: 0020000020

Additional Panels in search area: 0020000020

NATIONAL WETLAND INVENTORY

| NWI Quad at Target Property | NWI Electronic Data Coverage |
|---|---|
| MONTEREY | YES - refer to the Overview Map and Detail Map |

**HYDROGEOLOGIC INFORMATION**

Hydrogeologic information obtained by installation of wells on a specific site can often be an indicator of groundwater flow direction in the immediate area. Such hydrogeologic information can be used to assist the environmental professional in forming an opinion about the impact of nearby contaminated properties or, should contamination exist on the target property, what downgradient sites might be impacted.



## GEOCHECK® - PHYSICAL SETTING SOURCE SUMMARY

*Site Specific Hydrogeological Data*:*

| | |
|---|---|
| Search Radius: | 2.0 Miles |
| Status: | Not found |

AQUIFLOW®

Search Radius: 5.000 Miles.

EDR has developed the AQUIFLOW Information System to provide data on the general direction of groundwater flow at specific points. EDR has reviewed reports submitted by environmental professionals to regulatory authorities at several sites and has extracted the date of the report, groundwater flow direction as determined hydrogeologically, and the depth to water table.

| MAP ID. | LOCATION FROM TP | GENERAL DIRECTION GROUNDWATER FLOW |
|---|---|---|
| Not Reported | | |

**GROUNDWATER FLOW VELOCITY INFORMATION**

Groundwater flow velocity information for a particular site is best determined by a qualified environmental professional using site specific geologic and soil strata data. If such data are not reasonably ascertainable, it may be necessary to rely on other sources of information, including geologic age identification, rock stratigraphic unit and soil characteristics data collected on nearby properties and regional soil information. In general, contaminant plumes move more quickly through sandy-gravelly types of soils than silty-clayey types of soils.

**GEOLOGIC INFORMATION IN GENERAL AREA OF TARGET PROPERTY**

Geologic information can be used by the environmental professional in forming an opinion about how a release spread if water contamination in region may be occurring.

ROCK STRATIGRAPHIC UNIT

| | |
|---|---|
| Era: | Mesozoic |
| System: | Cretaceous |
| Series: | Cretaceous granitic rocks |
| Code: | Ky (Modified after Jennings, Eds, Strand & Rogers) |

GEOLOGIC AGE IDENTIFICATION

Category: Plutonic and Intrusive Rocks

Geologic Age and Rock Stratigraphic Unit Source: P.G. Schruben, R.E. Arndt and W.J. Bawiec, Geology of the Conterminous U.S. at 1:2,500,000 Scale - a digital representation of the 1974 P.B. King and H.M. Beikman Map, USGS Digital Data Series DDS - 11 (1994).

DOMINANT SOIL COMPOSITION IN GENERAL AREA OF TARGET PROPERTY

The U.S. Department of Agriculture's (USDA) Soil Conservation Service (SCS) leads the National Cooperative Soil Survey (NCSS) and is responsible for collecting, storing, maintaining and distributing soil survey information for privately owned lands in the United States. A soil map in a soil survey is a representation of soil patterns in a landscape. Soil maps for STATSGO are compiled by generalizing more detailed (SSURGO) soil survey maps. The following information is based on USS Conservation Service STATSGO data.

* Site Specific Hydrogeological Data is copyrighted by EDR and has been licensed for use by the subscriber. It may not be copied or distributed in any format or medium, in whole or in part, without the express written permission of EDR.
AQUIFLOW® is a registered trademark of EDR and is protected by U.S. Patent and Trademark Office.

## GEOCHECK® - PHYSICAL SETTING SOURCE SUMMARY

Soil Component Name: SANTA YNEZ

Soil Surface Texture: fine sandy loam

Hydrologic Group: Class C - Very slow infiltration rates. Soils are clayey, have a high water table, or are shallow to an impervious layer

Soil Drainage Class: Moderately well drained. Soils have a layer of low hydraulic conductivity, wet state high in the profile. Depth to water table is 3 to 6 feet.

Hydric Status: Soil does not meet the requirements for a hydric soil.

Corrosion Potential - Uncoated Steel: MODERATE

Depth to Bedrock Min: > 60 inches

Depth to Bedrock Max: > 60 inches

**Soil Layer Information**

| | Boundary | | | Classification | | | |
|---|---|---|---|---|---|---|---|
| Layer | Upper | Lower | Soil Texture Class | AASHTO Group | Unified Soil | Permeability Rate (in/hr) | Soil Reaction (pH) |
| 1 | 0 inches | 18 inches | fine sandy loam | Silt-Clay Materials (more than 35 pct. passing No. 200), Silty Soils. | COARSE GRAINED SOILS, Sands, Sands with fines, Silty Sand. | Max: 2.00<br>Min: 0.60 | Max: 7.30<br>Min: 5.60 |
| 2 | 18 inches | 43 inches | clay | Silt-Clay Materials (more than 35 pct. passing No. 200), Clayey Soils. | FINE-GRAINED SOILS, Silts and Clays (liquid limit less than 50%), Lean Clay | Max: 0.05<br>Min: 0.00 | Max: 7.60<br>Min: 5.60 |
| 3 | 43 inches | 61 inches | fine sandy loam | Silt-Clay Materials (more than 35 pct. passing No. 200), Silty Soils. | COARSE-GRAINED SOILS, Sands, Sands with fines, Clayey sand. COARSE-GRAINED SOILS, Sands, Sandy with fines, Silty Sand. | Max: 0.50<br>Min: 0.06 | Max: 7.60<br>Min: 5.60 |

**OTHER SOIL TYPES IN AREA**

Based on Soil Conservation Service STATSGO data, the following additional subordinate soil types may appear within the general area of target property.

Soil Surface Textures: sandy loam
very fine sandy loam
sandy clay loam
silty clay
loam



## GEOCHECK® - PHYSICAL SETTING SOURCE SUMMARY

gravelly - loam

Surficial Soil Types: sandy loam
very fine sandy loam
sandy clay loam
silty clay
loam
gravelly - loam

Shallow Soil Types: gravelly - sandy clay loam
sandy clay loam

Deeper Soil Types: gravelly - sandy loam
stratified
clay loam

**ADDITIONAL ENVIRONMENTAL RECORD SOURCES**

According to ASTM E 1527-00, Section 7.2.2, "one or more additional state or local sources of environmental records may be checked, in the discretion of the environmental professional, to enhance and supplement federal and state sources. Factors to consider in determining which local or additional state records, if any, should be checked include (1) whether they are reasonably ascertainable, (2) whether they are sufficiently useful, accurate, and complete in light of the objective of the records review (see 7.1.1), and (3) whether they are obtained, pursuant to local, good commercial or customary practice." One of the record sources listed in Section 7.2.2 is water well information. Water well information can be used to assist the environmental professional in assessing sources that may impact groundwater flow direction, and in forming an opinion about the impact of contaminant migration on nearby drinking water wells.

**WELL SEARCH DISTANCE INFORMATION**

| DATABASE | SEARCH DISTANCE (Miles) |
|---|---|
| Federal USGS | 1.000 |
| Federal FRDS PWS | Nearest PWS within 1 mile |
| State Database | 1.000 |

**FEDERAL USGS WELL INFORMATION**

| MAP ID | WELL ID | LOCATION FROM TP |
|---|---|---|
| No Wells Found | | |

**FEDERAL FRDS PUBLIC WATER SUPPLY SYSTEM INFORMATION**

| MAP ID | WELL ID | LOCATION FROM TP |
|---|---|---|
| 1 | CA2710019 | 1/8 - 1/4 Mile WSW |

Note: PWS System location is not always the same as well location.

## GEOCHECK® - PHYSICAL SETTING SOURCE SUMMARY

STATE DATABASE WELL INFORMATION

| MAP ID | WELL ID | LOCATION FROM TP |
|---|---|---|
| No Wells Found | | |



## PHYSICAL SETTING SOURCE MAP - 0960024.13a

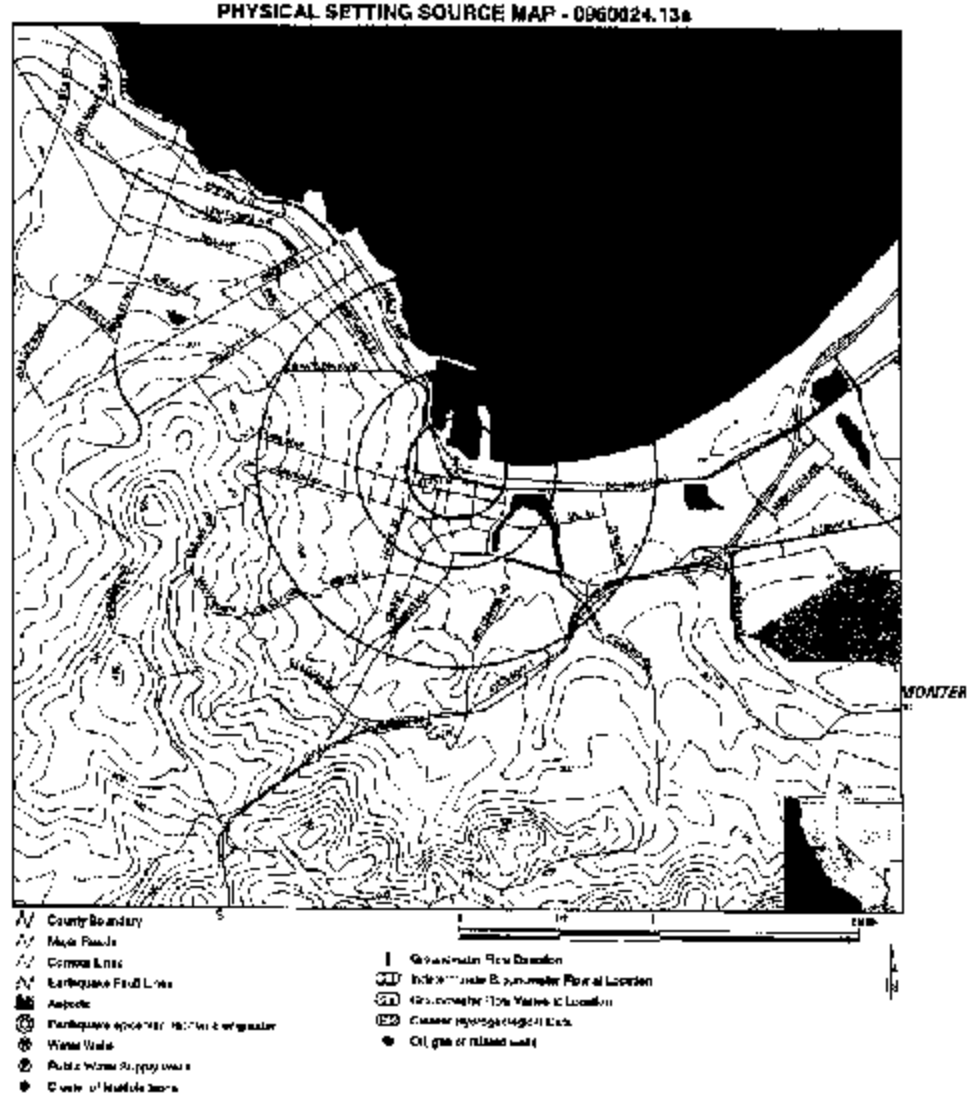


| | | | |
|---|---|---|---|
| TARGET PROPERTY: | Visitor Ctr-Rite Aid/Monterey Train Depot | CUSTOMER: | Weber, Hayes, & Associates |
| ADDRESS: | Del Monte Ave/Washington St | CONTACT: | Pat Hoban |
| CITY/STATE/ZIP: | Monterey CA 93940 | INQUIRY #: | 0960024.13a |
| LATLONS: | 36.8033 / 121.8918 | DATE: | April 15, 2003 11:38 am |

## GEOCHECK® - PHYSICAL SETTING SOURCE MAP FINDINGS

Map ID
Direction
Distance
Elevation

| | Database | EDR ID Number |
|---|---|---|
| 1<br>WSW<br>1/8 - 1/4 Mile<br>Higher | FRDS PWS | CA2710019 |

| | | | |
|---|---|---|---|
| PWS ID: | CA2710019 | PWS Status: | Not Reported |
| Date Initiated: | Not Reported | Date Deactivated: | Not Reported |
| PWS Name: | CWSC OAK HILLS<br>SAN JOSE, CA 95108 | | |

Addresses / Facility: Not Reported

| | | | |
|---|---|---|---|
| Facility Latitude: | Not Reported | Facility Longitude: | Not Reported |
| City Served: | OAK HILLS | | |
| Treatment Class: | Mixed (treated and untreated) | Population: | 2300 |

PWS currently has or had major violation(s) or enforcement: Yes

Violations information not reported.

ENFORCEMENT INFORMATION

| | | | |
|---|---|---|---|
| System Name: | CWSC OAK HILLS | | |
| Violation Type: | Initial Tap Sampling for Pb and Cu | | |
| Contaminant: | LEAD & COPPER RULE | | |
| Compliance Period: | 1993-07-01 - 2000-04-04 | Analytical Value: | 0000000-00000000 |
| Violation ID: | 95V0001 | Enforcement ID: | 0089899 |
| Enforcement Date: | 2000-04-04 | Enf. Action: | State Compliance Achieved |
| System Name: | CWSC OAK HILLS | | |
| Violation Type: | Initial Tap Sampling for Pb and Cu | | |
| Contaminant: | LEAD & COPPER RULE | | |
| Compliance Period: | 1993-07-01 - 2000-12-31 | Analytical Value: | 0000000-00000000 |
| Violation ID: | 95V0001 | Enforcement ID: | Not Reported |
| Enforcement Date: | Not Reported | Enf. Action: | Not Reported |



## GEOCHECK® - PHYSICAL SETTING SOURCE MAP FINDINGS
## RADON

AREA RADON INFORMATION

Federal EPA Radon Zone for MONTEREY County: 2

Note: Zone 1 indoor average level > 4 pCi/L.
: Zone 2 indoor average level < 2 pCi/L and >= 4 pCi/L.
: Zone 3 indoor average level < 2 pCi/L.

Federal Area Radon Information for Zip Code: 93940

Number of sites tested: 2

| Area | Average Activity | % <4 pCi/L | % 4-20 pCi/L | % >20 pCi/L |
|---|---|---|---|---|
| Living Area - 1st Floor | 0.700 pCi/L | 100% | 0% | 0% |
| Living Area - 2nd Floor | Not Reported | Not Reported | Not Reported | Not Reported |
| Basement | Not Reported | Not Reported | Not Reported | Not Reported |

## PHYSICAL SETTING SOURCE RECORDS SEARCHED

HYDROLOGIC INFORMATION

Flood Zone Data: This data, available in select counties across the country, was obtained by EDR in 1999 from the Federal Emergency Management Agency (FEMA). Data depicts 100-year and 500-year flood zones as defined by FEMA.

NWI: National Wetlands Inventory. This data, available in select counties across the country, was obtained by EDR in 2002 from the U.S. Fish and Wildlife Service.

HYDROGEOLOGIC INFORMATION

AQUIFLOW® Information System
Source: EDR proprietary database of groundwater flow information
EDR has developed the AQUIFLOW Information System (AIS) to provide data on the general direction of groundwater flow at specific points. EDR has reviewed hundreds of hydrogeologic studies, maps and other documents to collect data on the most hydrogeologically determined groundwater flow direction and depth to water table information.

GEOLOGIC INFORMATION

Geologic Age and Rock Stratigraphic Unit
Source: P.G. Schruben, R.E. Arndt and W.J. Bawiec, Geology of the Conterminous U.S. at 1:2,500,000: A Digital Representation of the 1974 P.B. King and H.M. Beikman Map, USGS Digital Data Series DDS - 11 (1994).

STATSGO: State Soil Geographic Database
The U.S. Department of Agriculture (USDA) Soil Conservation Service (SCS) leads the National Cooperative Soil Survey (NCSS) and is responsible for collecting, storing, maintaining and distributing soil survey information for privately owned lands in the United States. A soil survey is a representation of soil patterns in a landscape. Soil maps for STATSGO are compiled by generalizing more detailed (SSURGO) soil survey maps.

ADDITIONAL ENVIRONMENTAL RECORD SOURCES

FEDERAL WATER WELLS

PWS: Public Water Systems
Source: EPA Office of Drinking Water
Telephone: 202-564-3750
Public Water Systems data from the Federal Reporting Data System. A PWS is any water system which provides water to at least 25 people or at least 60 days annually. PWSs provide water from wells, rivers and other sources.

PWS ENF: Public Water Systems Violation and Enforcement Data
Source: EPA Office of Drinking Water
Telephone: 202-564-3750
Violations and Enforcement data for Public Water Systems from the Safe Drinking Water Information System (SDWIS) after August 1995. Prior to August 1995, the data came from the Federal Reporting Data System (FRDS).

USGS Water Wells: In November 1971 the United States Geological Survey (USGS) implemented a national water resource information tracking system. This database contains descriptive information on sites where the USGS collects or has collected data on surface water and/or groundwater. The groundwater data includes information on more than 900,000 wells, springs, and other sources of groundwater.



## PHYSICAL SETTING SOURCE RECORDS SEARCHED

STATE RECORDS

California Drinking Water Quality Database
Source: Department of Health Services
Telephone: 916-324-2319
The database includes all drinking water compliance and special monitoring for the state of California since 1984. It consists of over 3,200,000 individual analytes along with well and water system information.

California Oil and Gas Well Locations for Districts 2, 3, 5 and 6
Source: Department of Conservation
Telephone: 916-323-1779

RADON

Area Radon Information
Source: USGS
Telephone: 703-356-4020
The National Radon Database has been developed by the U.S. Environmental Protection Agency (USEPA) and is a compilation of the State Residential Radon Survey and the National Residential Radon Survey. The study covers the years 1986 - 1992. Where necessary, data has been supplemented by information collected at private sources such as universities and research institutions.

EPA Radon Zones
Source: EPA
Telephone: 703-356-4020
Sections 307 & 309 of IRAA, certain EPA Regional and county areas of U.S. with the potential for elevated indoor radon levels.

OTHER

Epicenters: World earthquake epicenters, Richter 5 or greater
Source: Department of Commerce, National Oceanic and Atmospheric Administration

California Earthquake Fault Lines: The fault lines depicted on EDR's Topographic map are digitized quaternary fault lines prepared in 1975 by the United State Geological Survey. Additional information (also from 1975) regarding activity at specific fault lines comes from California's Preliminary Fault Activity Map released by the California Division of Mines and Geology.

# DETAIL MAP - 0960024.13s - Weber, Hayes, & Associates

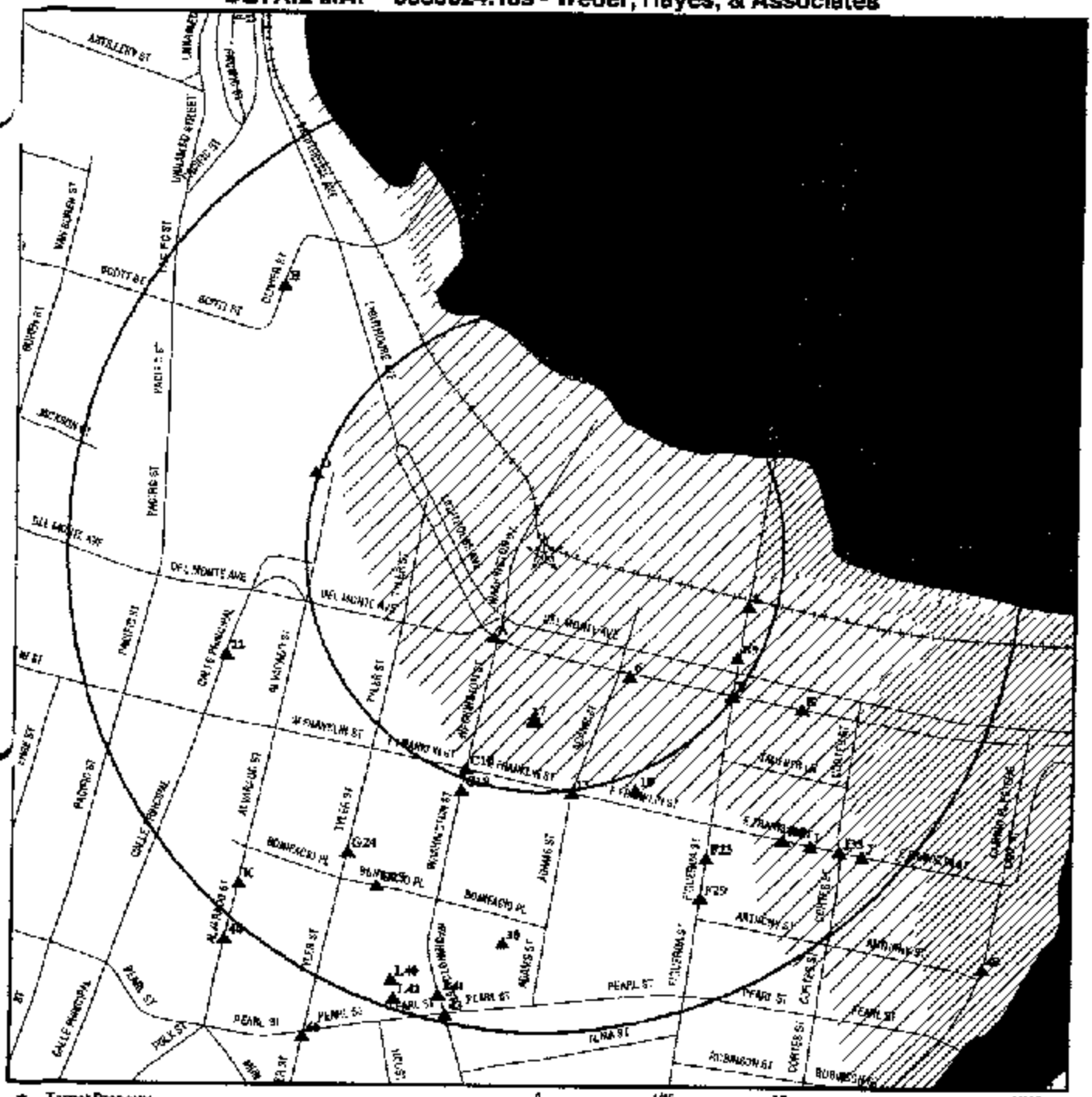


- ★ Target Property
- ▲ Sites at elevations higher than or equal to the target property
- ◆ Sites at elevations lower than the target property
- ▲ Coal Gasification Sites
- ▲ Sensitive Receptors
- National Priority List Sites
- Landfill Sites
- Power transmission lines
- Oil & Gas pipelines
- 100-year flood zone
- 500-year flood zone
- Wetlands
- Areas of Concern

0 1/16 1/8 1/4 Miles

| | | | |
|---|---|---|---|
| TARGET PROPERTY: | Visitor Ctr-Site #4/Monterey Train Depot | CUSTOMER: | Weber, Hayes, & Associates |
| ADDRESS: | Del Monte Ave/Washington St | CONTACT: | Pat Hoban |
| CITY/STATE/ZIP: | Monterey CA 93940 | INQUIRY #: | 0960024.13s |
| LAT/LONG: | 36.6013 / 121.8918 | DATE: | April 15, 2003 11:38 am |

Copyright © 2003 EDR, Inc. © 2003 BDT, Inc. Rev. 07/05/02 All Rights Reserved.

# The EDR Radius Map
## with GeoCheck®

Visitor Ctr-Site #4/Monterey Transit Depot
Del Monte Ave/Washington St
Monterey, CA 93940

Inquiry Number: 0960024.13s

April 15, 2003

Environmental Data Resources, Inc.

*The* Source For Environmental Risk Management Data


3530 Post Road
Southport, Connecticut 06890

**Nationwide Customer Service**

Telephone: 1-800-352-0050
Fax: 1-800-231-6802
Internet: www.edrnet.com


## TABLE OF CONTENTS


| SECTION | PAGE |
|---|---|
| Executive Summary | ES1 |
| Overview Map | 2 |
| Detail Map | 3 |
| Map Findings Summary | 4 |
| Map Findings | 6 |
| Orphan Summary | 184 |
| Government Records Searched/Data Currency Tracking | GR-1 |
| **GEOCHECK ADDENDUM** | |
| Physical Setting Source Addendum | A-1 |
| Physical Setting Source Summary | A-2 |
| Physical Setting Source Map | A-7 |
| Physical Setting Source Map Findings | A-8 |
| Physical Setting Source Records Searched | A-10 |


*Thank you for your business.*
Please contact EDR at 1-800-352-0050
with any questions or comments.


Disclaimer
Copyright and Trademark Notice

This report contains information obtained from a variety of public and other sources. NO WARRANTY EXPRESSED OR IMPLIED, IS MADE WHATSOEVER IN CONNECTION WITH THIS REPORT. ENVIRONMENTAL DATA RESOURCES INC. SPECIFICALLY DISCLAIMS THE MAKING OF ANY SUCH WARRANTIES, INCLUDING WITHOUT LIMITATION, MERCHANTABILITY OR FITNESS FOR A PARTICULAR USE OR PURPOSE. ALL RISK IS ASSUMED BY THE USER. IN NO EVENT SHALL EDR BE LIABLE TO ANYONE, WHETHER ARISING OUT OF ERRORS OR OMISSIONS, NEGLIGENCE, ACCIDENT OR ANY OTHER CAUSE, FOR ANY LOSS OR DAMAGE, INCLUDING, WITHOUT LIMITATION, DIRECT, INCIDENTAL, CONSEQUENTIAL OR EXEMPLARY DAMAGES.

Data contains copyright 2003 by Environmental Data Resources, Inc. All rights reserved. Reproduction in any media or format, in whole or in part, of any report or map of Environmental Data Resources, Inc., or its affiliates, is prohibited without prior written permission.

EDR and the EDR logos are trademarks of Environmental Data Resources, Inc. or its affiliates. All other trademarks used herein are the property of their respective owners.

# EXECUTIVE SUMMARY

A search of available environmental records was conducted by Environmental Data Resources, Inc. (EDR). The report meets the government records search requirements of ASTM Standard Practice for Environmental Site Assessments, E 1527-00. Search distances are per ASTM standard or custom distances requested by the user.

**TARGET PROPERTY INFORMATION**

**ADDRESS**

DEL MONTE AVE/WASHINGTON ST
MONTEREY, CA 93940

**COORDINATES**

| | |
|---|---|
| Latitude (North): | 35.601000 - 36° 36' 4.7" |
| Longitude (West): | 121.831900 - 121° 53' 30.5" |
| Universal Transverse Mercator: | Zone 10 |
| UTM X (Meters): | 599119.9 |
| UTM Y (Meters): | 4051014.2 |

**USGS TOPOGRAPHIC MAP ASSOCIATED WITH TARGET PROPERTY**

| | |
|---|---|
| Target Property: | 2438121-68 MONTEREY, CA |
| Source: | USGS 7.5 min quad times |

**TARGET PROPERTY SEARCH RESULTS**

The target property was not listed in any of the databases searched by EDR.

**DATABASES WITH NO MAPPED SITES**

No mapped sites were found in EDR's search of available ("reasonably ascertainable") government records either on the target property or within the ASTM E 1527-00 search radius around the target property for the following databases:

**FEDERAL ASTM STANDARD**

| | |
|---|---|
| NPL | National Priority List |
| Proposed NPL | Proposed National Priority List Sites |
| CERCLIS | Comprehensive Environmental Response, Compensation, and Liability Information System |
| CERC-NFRAP | CERCLIS No Further Remedial Action Planned |
| CORRACTS | Corrective Action Report |
| RCRIS-TSD | Resource Conservation and Recovery Information System |
| RCRIS-LQG | Resource Conservation and Recovery Information System |
| ERNS | Emergency Response Notification System |

**STATE ASTM STANDARD**

| | |
|---|---|
| AWP | Annual Workplan Sites |



# EXECUTIVE SUMMARY

| | |
|---|---|
| Cal-Sites | Calsites Database |
| Toxic Pits | Toxic Pits Cleanup Act Sites |
| SWF/LF | Solid Waste Information System |
| WMUDS/SWAT | Waste Management Unit Database |
| CA BOND EXP. PLAN | Bond Expenditure Plan |
| UST | List of Underground Storage Tank Facilities |
| VCP | Voluntary Cleanup Program Properties |
| INDIAN UST | Underground Storage Tanks on Indian Land |

**FEDERAL ASTM SUPPLEMENTAL**

| | |
|---|---|
| CONSENT | Superfund (CERCLA) Consent Decision |
| ROD | Records Of Decision |
| Delisted NPL | National Priority List Deletions |
| FINDS | Facility Index System/Facility Identification Initiative Program Summary Report |
| HMIRS | Hazardous Materials Information Reporting System |
| MLTS | Material Licensing Tracking System |
| MINES | Mines Master Index File |
| NPL Liens | Federal Superfund Liens |
| PADS | PCB Activity Database System |
| RAATS | RCRA Administrative Action Tracking System |
| TRIS | Toxic Chemical Release Inventory System |
| TSCA | Toxic Substances Control Act |
| SSTS | Section 7 Tracking Systems |
| FTTS | FIFRA/TSCA Tracking System - FIFRA (Federal Insecticide, Fungicide, & Rodenticide Act)/TSCA (Toxic Substances Control Act) |

**STATE OR LOCAL ASTM SUPPLEMENTAL**

| | |
|---|---|
| AST | Aboveground Petroleum Storage Tank Facilities |
| CA WDS | Waste Discharge System |
| DEED | List of Deed Restrictions |
| NFA | No Further Action Determination |
| REF | Unconfirmed Properties Referred to Another Agency |
| SCH | School Property Evaluation Program |
| NFE | Properties Needing Further Evaluation |

**BROWNFIELDS DATABASES**

| | |
|---|---|
| VCP | Voluntary Cleanup Program Properties |

**SURROUNDING SITES: SEARCH RESULTS**

Surrounding sites were identified.

Elevations have been determined from the USGS Digital Elevation Model and should be evaluated on a relative (not an absolute) basis. Relative elevation information between sites of close proximity should be field verified. EDR's definition of a site with an elevation equal to the target property includes a tolerance of +/- 10 feet. Sites with an elevation equal to or higher than the target property have been differentiated below from sites with an elevation lower than the target property (by more than 10 feet). Page numbers and map identification numbers refer to the EDR Radius Map report where detailed data on individual sites can be reviewed.

Sites listed in *bold italics* are in multiple databases.

Unmappable (orphan) sites are not considered in the foregoing analysis.

## EXECUTIVE SUMMARY

FEDERAL ASTM STANDARD

RCRIS: The Resource Conservation and Recovery Act database includes selected information on sites that generate, store, treat, or dispose of hazardous waste as defined by the Act. The source of this database is the U.S. EPA.

A review of the RCRIS-SQG list, as provided by EDR, and dated 03/08/2002 has revealed that there are 5 RCRIS-SQG sites within approximately 0.25 miles of the target property.

| Equal/Higher Elevation | Address | Dist / Dir | Map ID | Page |
|---|---|---|---|---|
| TOSCO NORTHWEST CO NO 11168 | 312 DEL MONTE AVE | 0 - 1/8 SSW | A1 | 8 |
| AUTOMOTIVE CARE | WASHINGTON & FRANKLIN | 0 - 1/8 SSW | C10 | 12 |
| RAINBOW CLEANERS | 269 BUNN ALLO | 1/8 - 1/4 SSW | G29 | 28 |
| JACK FOX AUTO SVC | 485 WASHINGTON & PEARL | 1/8 - 1/4 S | I30 | 30 |
| RUSSELLS CAMERA WEST | 400 ALVARADO ST | 1/8 - 1/4 SW | K31 | 35 |

STATE ASTM STANDARD

CHMIRS: The California Hazardous Material Incident Report System contains information on reported hazardous material incidents (i.e. accidental releases or spills). The source is the California Office of Emergency Services.

A review of the CHMIRS list, as provided by EDR, and dated 12/31/2001 has revealed that there are 8 CHMIRS sites within approximately 1 mile of the target property.

| Equal/Higher Elevation | Address | Dist / Dir | Map ID | Page |
|---|---|---|---|---|
| Not reported | FIGUERO ST / DEL MONT | 0 - 1/8 SE | B12 | 14 |
| Not reported | ROYAL SEAFOODS, COMMERC | 1/4 - 1/2 NNE | I15 | 43 |
| ARCO PRODUCTS COMPANY | 400 FREMONT BLVD | 1/4 - 1/2 S | H55 | 60 |
| COAST GUARD STATION MONTEREY ( | 100 LIGHTHOUSE AVE | 1/2 - 1 NNW | O67 | 63 |
| Not reported | 32 CANNERY ROW | 1/2 - 1 NNW | G69 | 66 |
| Not reported | SLOAT / 4TH STREETS | 1/2 - 1 ESE | T73 | 71 |
| MONTEREY PLAZA HOTEL | 400 CANNERY ROW | 1/2 - 1 NNW | J75 | 74 |
| Not reported | HWY 1 S BOUND FREMONT S | 1/2 - 1 SE | T77 | 76 |

CORTESE: This database identifies public drinking water wells with detectable levels of contamination, hazardous substance sites selected for remedial action, sites with known toxic materials identified through the abandoned site assessment program, sites with USTs having a reportable release and all solid waste disposal facilities from which there is known migration. The source is the California Environmental Protection Agency/Office of Emergency Information.

A review of the Cortese list, as provided by EDR, has revealed that there are 22 Cortese sites within approximately 1 mile of the target property.

| Equal/Higher Elevation | Address | Dist / Dir | Map ID | Page |
|---|---|---|---|---|
| BP OIL COMPANY | 312 DEL MONTE AVE | 0 - 1/8 SSW | A2 | 7 |
| COCHRAN AUTOSHOP SITE | 417 FIGUEROA ST | 1/8 - 1/4 ESE | F23 | 23 |
| BIANCHI SITE | 600 FRANKLIN ST E | 1/8 - 1/4 SE | J33 | 33 |
| DOUGHERTY'S AUTO PAINT | 288 PEARL ST (2) | 1/8 - 1/4 SSW | L40 | 38 |
| BRITISH MOTORS | 735 DEL MONTE AVE | 1/4 - 1/2 ESE | I47 | 43 |
| MISSION MORTUARY | 450 CAMINO EL ESTERO | 1/4 - 1/2 SE | I48 | 45 |



## EXECUTIVE SUMMARY

| Equal/Higher Elevation | Address | Dist / Dir | Map ID | Page |
|---|---|---|---|---|
| CHEVRON #1046 | 331 FREMONT | 1/4 - 1/2 S | H52 | 55 |
| ARCO PRODUCTS COMPANY | 400 FREMONT BLVD | 1/4 - 1/2 S | H53 | 58 |
| UNICAL SERVICE STATION #4424 | 398 FREMONT ST | 1/4 - 1/2 S | H54 | 59 |
| BP FACILITY | 401 FREMONT ST | 1/4 - 1/2 S | H57 | 67 |
| MONTEREY FIRE DEPT | 331 MADISON | 1/4 - 1/2 SW | I59 | 72 |
| RECOVERY CENTER (CHOMP) | 576 MARTINELLI ST | 1/4 - 1/2 SSW | I60 | 74 |
| ELEETWOOD CARWASH | 590 FREMONT | 1/4 - 1/2 SSE | O62 | 78 |
| PRESIDIO OF MONTEREY | LIGHTHOUSE AVE / FOAM | 1/4 - 1/2 NNW | I65 | 82 |
| EXXON SERVICE STATION | 1042 DEL MONTE AVE | 1/2 - 1 E | I66 | 82 |
| U.S. COAST GUARD | 100 LIGHTHOUSE AVE | 1/2 - 1 NNW | O68 | 84 |
| Z & S AUTO SALES | 1718 DEL MONTE AVE | 1/2 - 1 E | I70 | 87 |
| MONTEREY PENINSULA COLLEGE | 980 FREMONT ST | 1/2 - 1 SE | I72 | 89 |
| CORNER STORE | 306 LIGHTHOUSE AVE | 1/2 - 1 NNW | I74 | 92 |
| DANA PROPERTY | 501 LIGHTHOUSE AVE | 1/2 - 1 NNW | I76 | 97 |
| MR. TOM O'NEAL | 436 PINE | 1/2 - 1 NW | I78 | 99 |
| FORMER CHEVRON #9-3987 | 1380 MARK THOMAS DR | 1/2 - 1 SE | I80 | 101 |

NOTIFY 65: Notify 65 records contain data by notifications about any release that could impact drinking water and thereby expose the public to a potential health risk. The data come from the State Water Resources Control Board's Proposition 65 database.

A review of the Notify 65 list, as provided by EDR, has revealed that there are 4 Notify 65 sites within approximately 1 mile of the target property.

| Equal/Higher Elevation | Address | Dist / Dir | Map ID | Page |
|---|---|---|---|---|
| PG&E | DEL MONTE / FIGUEROA | 0 - 1/8 SE | B | 11 |
| Not reported | FRANKLIN / FIGUERO | 1/8 - 1/4 SSE | 10 | 20 |
| RESIDE PUBLIC STATION NEAR WAVE | STREET | 1/2 - 1 NNW | F1 | 68 |
| Not reported | WAVE AND DRAKE STREETS | 1/2 - 1 NNW | F5 | 96 |

LUST: The Leaking Underground Storage Tank Incident Reports contain an inventory of reported leaking underground storage tank incidents. The data come from the State Water Resources Control Board, Leaking Underground Storage Tank Information System.

A review of the LUST list, as provided by EDR, and dated 01/06/2003 has revealed that there are 24 LUST sites within approximately 0.5 miles of the target property.

| Equal/Higher Elevation | Address | Dist / Dir | Map ID | Page |
|---|---|---|---|---|
| BP OIL COMPANY | 312 DEL MONTE AVE | 0 - 1/8 SSW | A3 | 7 |
| MARRIOTT MONTEREY | 350 CALLE PRINCIPAL | 1/8 - 1/4 WSW | J22 | 21 |
| COCHRAN AUTOSHOP SITE | 417 FIGUEROA ST | 1/8 - 1/4 SSE | F23 | 23 |
| BIANCHI SITE | 600 FRANKLIN ST E | 1/8 - 1/4 SE | J33 | 33 |
| DOUGHERTY'S AUTO PAINT | 288 PEARL ST (A) | 1/8 - 1/4 SSW | L40 | 38 |
| DOUGHERTY'S AUTO PAINT | 288 PEARL ST (3) | 1/8 - 1/4 SSW | L42 | 39 |
| CALIFORNIA BANK TRUST | 430 ALVARADO ST | 1/4 - 1/2 SW | 44 | 41 |
| SHERWIN-WILLIAMS CO THE | 608 TYLER ST | 1/4 - 1/2 SSW | 46 | 44 |
| BRITISH MOTORS | 735 DEL MONTE AVE | 1/4 - 1/2 ESE | 47 | 44 |
| MISSION MORTUARY | 450 CAMINO EL ESTERO | 1/4 - 1/2 SE | 48 | 45 |
| HONEST ENGINES | 553 MONTEREY AVE | 1/4 - 1/2 SSW | 49 | 50 |
| FORMER EXXON 7-0220 | 595 MONTEREY ST | 1/4 - 1/2 SSW | 50 | 52 |
| UNKNOWN | 600 MONTEREY | 1/4 - 1/2 SSW | 51 | 53 |
| CHEVRON SERVICE #91080 | 331 FREMONT ST | 1/4 - 1/2 S | L55 | 56 |

| Equal/Higher Elevation | Address | Dist / Dir | Map ID | Page |
|---|---|---|---|---|
| TOSCO - FACILITY #0424 | 308 FREMONT ST | 1/4 - 1/2 S | N54 | 58 |
| ARCO PRODUCTS COMPANY | 499 FREMONT BLVD | 1/4 - 1/2 S | N55 | 60 |
| UNOCAL SERVICE STATION #0424 | 399 FREMONT ST | 1/4 - 1/2 S | N56 | 64 |
| BP FACILITY | 491 FREMONT ST | 1/4 - 1/2 S | N57 | 67 |
| CITY OF MONTEREY | 351 DEL MONTE AVE | 1/4 - 1/2 ESE | O8 | 69 |
| MONTEREY FIRE DEPT | 351 MADISON | 1/4 - 1/2 ENE | P4 | 72 |
| RECOVERY CENTER (CHOMP) | 574 HARTNELL ST | 1/4 - 1/2 SSW | P6 | 74 |
| EL ESTERO CAR WASH | 590 FREMONT ST | 1/4 - 1/2 SSE | P8 | 76 |
| HONDA KAWASAKI OF MONTEREY | 818 DEL MONTE AVE | 1/4 - 1/2 ESE | P63 | 78 |
| FORMER VAPOR CLEANERS SITE | 851 DEL MONTE AVE | 1/4 - 1/2 ESE | P64 | 80 |

CA FID: The Facility Inventory Database contains active and inactive underground storage tank sites. The source is the State Water Resource Control Board.

A review of the CA FID UST list, as provided by EDR, has revealed that there are 4 CA FID UST sites within approximately 0.25 miles of the target property.

| Equal/Higher Elevation | Address | Dist / Dir | Map ID | Page |
|---|---|---|---|---|
| BP OIL CORP #11168 | 312 DEL MONTE AVE | 0 - 1/8 SSW | A4 | 6 |
| PACIFIC HEATING & PLUMBING CO. | 554 DEL MONTE AVE | 1/8 - 1/4 ESE | E25 | 21 |
| TRAFFIC UNDERPASS | 149 OLIVER ST | 1/8 - 1/4 NW | H27 | 26 |
| MACKENZIE SLYE PARTNERSHIP | 600 E FRANKLIN | 1/8 - 1/4 SE | J37 | 35 |

HIST UST: Historical UST Registered Database.

A review of the HIST UST list, as provided by EDR, and dated 10/15/1990 has revealed that there are 4 HIST UST sites within approximately 0.25 miles of the target property.

| Equal/Higher Elevation | Address | Dist / Dir | Map ID | Page |
|---|---|---|---|---|
| MOBIL SERVICE STATION | 312 DEL MONTE | 0 - 1/8 SSW | A5 | 13 |
| PACIFIC HEATING & PLUMBING CO | 554 DEL MONTE AVE | 1/8 - 1/4 ESE | E21 | 21 |
| TRAFFIC UNDERPASS | 149 OLIVER ST | 1/8 - 1/4 NW | H28 | 27 |
| H AND B PROPERTIES | 600 E FRANKLIN ST | 1/8 - 1/4 SE | J36 | 35 |

STATE OR LOCAL ASTM SUPPLEMENTAL

DRYCLEANERS: A list of dry cleaner notified facilities that have EPA ID numbers. These are facilities with certain S.C codes: power laundries, family and commercial; garment pressing and cleaners' agents; linen supply; coin-operated laundries and dishing; dry cleaning plants except rugs; carpet and upholster cleaning, industrial launderers; laundry and garment services.

A review of the CLEANERS list, as provided by EDR, and dated 03/19/2008 has revealed that there is 1 CLEANERS site within approximately 0.25 miles of the target property.

| Equal/Higher Elevation | Address | Dist / Dir | Map ID | Page |
|---|---|---|---|---|
| RAINBOW CLEANERS | 269 BONIFACIO | 1/8 - 1/4 SSW | G25 | 26 |





CA SLIC: SLIC Regions comes from the California Regional Water Quality Control Board.

A review of the CA SLIC list, as provided by EDR, has revealed that there is 1 CA SLIC site within approximately 0.5 miles of the target property.

| Equal/Higher Elevation | Address | Dist / Dir | Map ID | Page |
|---|---|---|---|---|
| RUSSO'S MARINE FUELING STATION | DEL MONTE / FIGUEROA | 0 - 1/8 SE | B11 | 13 |

HAZNET: The data is extracted from the copies of hazardous waste manifests received each year by the DTSC. The annual volume of manifests is typically 700,000-1,000,000 annually, representing approximately 350,000-500,000 shipments. Data from non-California manifests & confirmation sheets are not included at the present time. Data are from the manifests submitted without correction, and therefore many contain some invalid values for data elements such as generator ID, TSD ID, waste category & disposal method. The source is the Department of Toxic Substances Control is the agency.

A review of the HAZNET list, as provided by EDR, has revealed that there are 24 HAZNET sites within approximately 0.25 miles of the target property.

| Equal/Higher Elevation | Address | Dist / Dir | Map ID | Page |
|---|---|---|---|---|
| TOSCO NORTHWEST CO #11168 | 312 DEL MONTE AVE | 0 - 1/8 SSW | A2 | 6 |
| BP OIL COMPANY | 312 DEL MONTE AVE | 0 - 1/8 SSW | A3 | 7 |
| PG&E | DEL MONTE / FIGUEROA | 0 - 1/8 SE | B | 11 |
| CATELLUS DEVELOPMENT CORPORATI | 256 FIGUEROA | 0 - 1/8 ESE | B | 12 |
| CATELLUS DEVELOPMENT CORP | 281 FIGUEROA ST. | 0 - 1/8 ESE | B9 | 12 |
| AUTOMOTIVE CARE | WASHINGTON & FRANKLIN | 0 - 1/8 SSW | C10 | 12 |
| PACIFIC MOTOR SERVICE INC | 588 ADAMS ST | 1/8 - 1/4 S | 13 | 16 |
| 1X CITY OF MONTEREY | 1 PORTOLA PLAZA | 1/8 - 1/4 WNW | D14 | 17 |
| AMERICAN ACADEMY OF ORTHOPEDIC | 1 PORTOLA PLAZA | 1/8 - 1/4 WNW | D15 | 18 |
| FUJI PHOTO FILM USA, INC C/O M | 1 PORTOLA PLAZA | 1/8 - 1/4 WNW | D16 | 18 |
| CITY OF MONTEREY - MONTEREY CO | 1 PORTOLA PLAZA | 1/8 - 1/4 WNW | D17 | 19 |
| PHOTO DRIVE UP | 409 WASHINGTON STREET # | 1/8 - 1/4 SSW | G18 | 19 |
| MARRIOTT MONTEREY | 350 CALLE PRINCIPAL | 1/8 - 1/4 WSW | L2 | 27 |
| KITTY HAWK, ET AL | 531 TYLER ST | 1/8 - 1/4 SSW | G24 | 25 |
| RAINBOW CLEANERS | 269 BONIFACIO | 1/8 - 1/4 SSW | G25 | 26 |
| PACIFIC MOTOR SERVICE INC | 590 E FRANKLIN STREET | 1/8 - 1/4 SE | I26 | 28 |
| MONTEREY CUSTOM COLOR LAB | 427 FIGUEROA STREET | 1/8 - 1/4 SSE | I29 | 29 |
| BHERWIN WILLIAMS | 571 E. FRANKLIN ST | 1/8 - 1/4 SE | I31 | 31 |
| MADRAMA FAMILY PARTNERSHIP | 571 EAST FRANKLIN STREE | 1/8 - 1/4 SE | I32 | 31 |
| ATWIDE GENERAL TIRE | 581 E FRANKLIN STREET | 1/8 - 1/4 SE | J33 | 32 |
| ROBBS TIRE AND AUTO SERVICE | 596 E FRANKLIN | 1/8 - 1/4 SE | J34 | 32 |
| HOME SAVINGS OF AMERICA | 401 ALVARADO ST | 1/8 - 1/4 SW | K39 | 38 |
| SAUCITO LAND CO | 400 WASHINGTON | 1/8 - 1/4 SSW | L41 | 39 |
| SAUCITO LAND CO | 498 WASHINGTON ST | 1/8 - 1/4 SSW | 43 | 40 |

PROPRIETARY DATABASES

Former Manufactured Gas (Coal Gas) Sites:

The existence and location of Coal Gas sites is provided exclusively to EDR by Real Property Scan, Inc. Copyright 1993 Real Property Scan, Inc. For a technical description of the types of hazards which may be found at such sites, contact your EDR customer service representative.

A review of the Coal Gas list, as provided by EDR, has revealed that there is 1 Coal Gas site within

## EXECUTIVE SUMMARY

approximately 1 mile of the target property.

| Equal/Higher Elevation | Address | Dist / Dir | Map ID | Page |
|---|---|---|---|---|
| MONTEREY COUNTY GAS & ELECTRIC | 403-420 DEL MONTE | 0 - 1/8 S | 7 | 11 |



## EXECUTIVE SUMMARY

Due to prior or inadequate address information, the following sites were not mapped:

| Site Name | Database(s) |
|---|---|
| GRANITE CANYON MARINE LAB | Cal-Sites, AWP |
| MONTEREY PENINSULA LINE S | Cortese |
| MONTEREY PENINSULA AIRFOR | Cortese |
| ECCIE HUANG | HAZNET, Cortese |
| PG&E GAS PLANT MONTEREY | CERC-HRAP |
| VETERAN'S MEMORIAL PARK LANDFILL | SWF/LF |
| MONTEREY PRESIDIO LF | SWF/LF |
| PACIFIC BELL - FRANKLIN ST | UST |
| ALLEN FURT RANCH | HIST UST |
| EL SUR RANCH | HIST UST |
| RANCHO CALERA | HIST UST |
| PACIFIC BELL | RCRIS-SQG, FINDS, HAZNET, CA FID UST, HIST UST |
| PRESIDIO OF MONTEREY EXCHANGE | HIST UST |
| MONTEREY MARINE SERVICE | HIST UST |
| MONTEREY FAIRGROUNDS-7TH DIST. | CA FID UST |
| PRESIDIO OF MONTEREY EXCHANGE | CA FID UST |
| MONTEREY COUNTY S.P.C.A | CA FID UST |
| MONTEREY MARINE SERVICE | CA FID UST |
| DENTAL X-RAY OF MONTEREY | HAZNET |
| UNIVERSITY OF CALIFORNIA SANTA CRU | HAZNET |
| UC SANTA CRUZ/MARINE POLLUTION LAB | HAZNET |
| US ARMY CORP ENGINEERS/GRANITE CNY | HAZNET |
| RUSSO'S MARINE FUELING STATION | HAZNET |
| ENVIRONMENTAL RESOURSES MANAGEMENT | HAZNET |
| PG & E | HAZNET |
| DPR CUSTOM HOUSE | HAZNET |
| WILLIAM THAYER CONSTRUCTION | HAZNET |
| RITZ CAMERA CENTERS #346 | HAZNET |
| MONTEREY MARINA | HAZNET |
| DEPT FISH & GAME | HAZNET |
| COMMUNITY HOSPITAL @ MONTEREY PEN | HAZNET |
| CITY OF MONTEREY PUBLIC WORKS | HAZNET |
| MONTEREY COUNTY STORM DAMAGE | HAZNET |
| MLM PARTNERS | HAZNET |
| MLM PARTNERS | HAZNET |
| MONTEREY COUNTY BANK | HAZNET |
| MURTLAND RICHARD L MD | HAZNET |
| MONTEREY COUNTY/CLANDESTINE DRUG L | HAZNET |
| DEL MONTE SHOPPING CENTER | CA SLIC |
| SUDDEN SERVICE DRY CLEANERS | CA SLIC |
| BORG-WARNER EQUITIES CORP | CA SLIC |
| MONTEREY COLLECTION SYSTEM | CA WDS |
| MONTEREY MUNICIPAL MARINA | CA WDS |

## OVERVIEW MAP - 0960024.13a - Weber, Hayes, & Associates

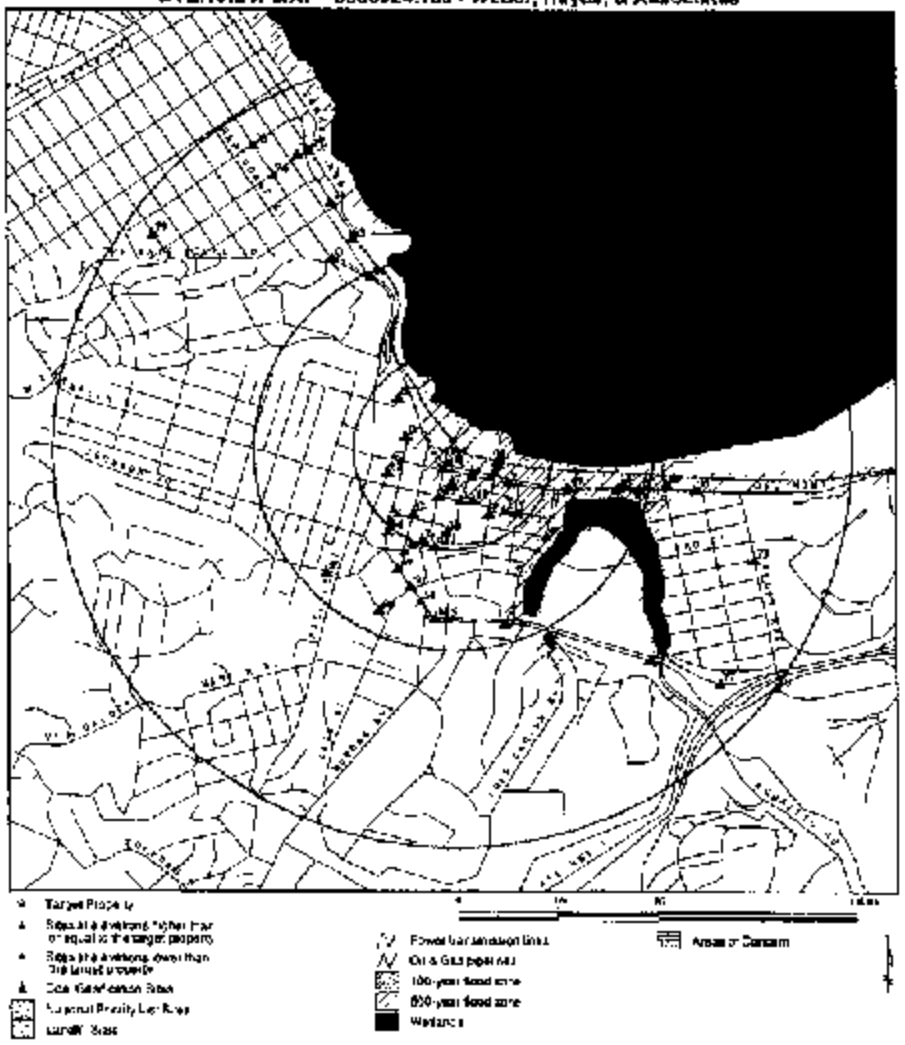


| | | | |
|---|---|---|---|
| TARGET PROPERTY: | Visher Co-Site #4/Monterey Train Depot | CUSTOMER: | Weber, Hayes, & Associates |
| ADDRESS: | Del Monte Ave/Washington St | CONTACT: | Pat Hoban |
| CITY/STATE/ZIP: | Monterey CA 93940 | INQUIRY #: | 0960024.13a |
| LAT/LONG: | 36.60137 121.8918 | DATE: | April 15, 2003 11:38 a.m. |

Copyright © 2003 EDR, Inc. © 2003 EDR, Inc. All rights reserved.

## DETAIL MAP - 0960024.13a - Weber, Hayes, & Associates

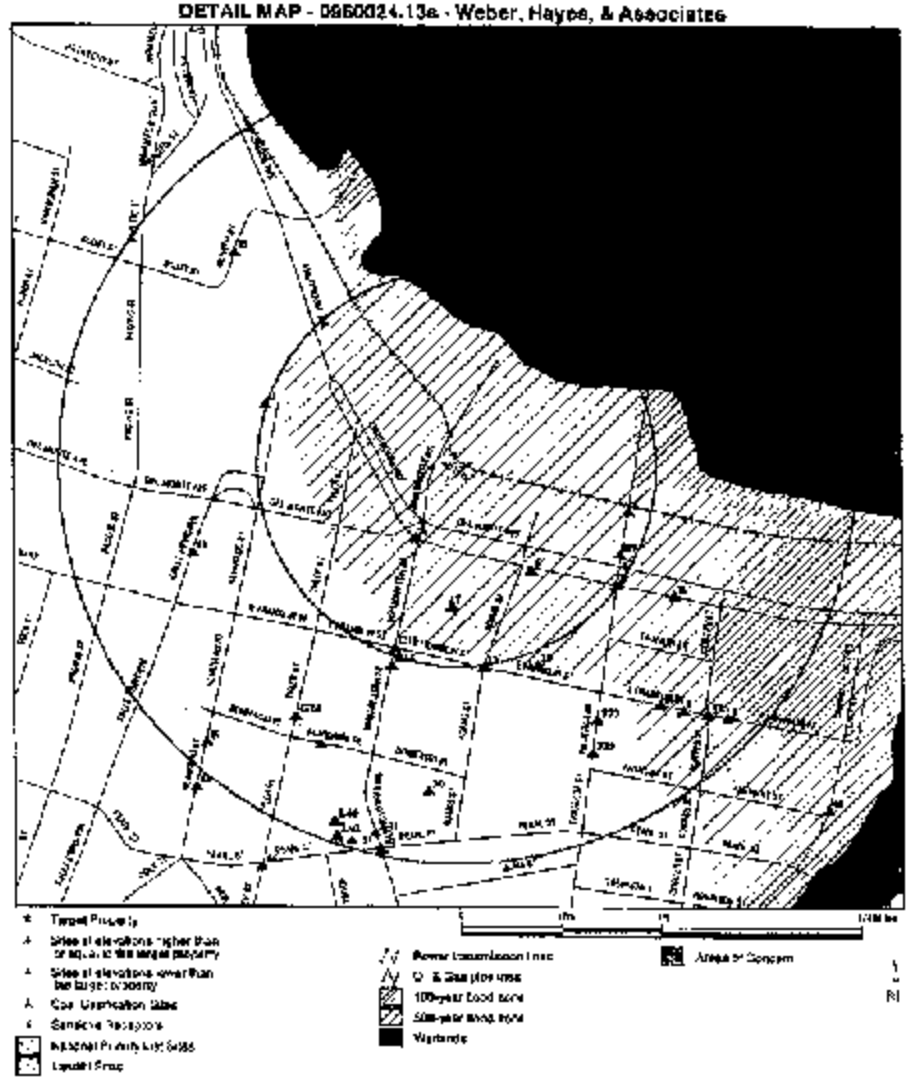


| | | | |
|---|---|---|---|
| TARGET PROPERTY: | Visher Co-Site #4/Monterey Train Depot | CUSTOMER: | Weber, Hayes, & Associates |
| ADDRESS: | Del Monte Ave/Washington St | CONTACT: | Pat Hoban |
| CITY/STATE/ZIP: | Monterey CA 93940 | INQUIRY #: | 0960024.13a |
| LAT/LONG: | 36.60137 121.8918 | DATE: | April 15, 2003 11:38 a.m. |

Copyright © 2003 EDR, Inc. © 2003 EDR, Inc. All rights reserved.

## MAP FINDINGS SUMMARY

| Database | Target Property | Search Distance (Miles) | < 1/8 | 1/8 - 1/4 | 1/4 - 1/2 | 1/2 - 1 | > 1 | Total Plotted |
|---|---|---|---|---|---|---|---|---|
| **FEDERAL ASTM STANDARD** | | | | | | | | |
| NPL | | 1.000 | 0 | 0 | 0 | 0 | NR | 0 |
| Proposed NPL | | 1.000 | 0 | 0 | 0 | 0 | NR | 0 |
| CERCLIS | | 0.500 | 0 | 0 | 0 | NR | NR | 0 |
| CERC-NFRAP | | 0.250 | 0 | 0 | NR | NR | NR | 0 |
| CORRACTS | | 1.000 | 0 | 0 | 0 | 0 | NR | 0 |
| RCRIS-TSD | | 0.500 | 0 | 0 | 0 | NR | NR | 0 |
| RCRIS Lg. Quan. Gen. | | 0.250 | 0 | 0 | NR | NR | NR | 0 |
| RCRIS Sm. Quan. Gen. | | 0.250 | 2 | 3 | NR | NR | NR | 5 |
| ERNS | | TP | NR | NR | NR | NR | NR | 0 |
| **STATE ASTM STANDARD** | | | | | | | | |
| AWP | | 1.000 | 0 | 0 | 0 | 0 | NR | 0 |
| Cal-Sites | | 1.000 | 0 | 0 | 0 | 0 | NR | 0 |
| CHMIRS | | 1.000 | 1 | 0 | 2 | 6 | NR | 6 |
| Cortese | | 1.000 | 1 | 3 | 10 | 0 | NR | 22 |
| Notify 65 | | 1.000 | 1 | 1 | 0 | 2 | NR | 4 |
| Toxic Pits | | 1.000 | 0 | 0 | 0 | 0 | NR | 0 |
| State Landfill | | 0.500 | 0 | 0 | 0 | NR | NR | 0 |
| WMUDS/SWAT | | 0.500 | 0 | 0 | 0 | NR | NR | 0 |
| LUST | | 0.500 | 1 | 5 | 18 | NR | NR | 24 |
| CA Bond Exp. Plan | | 1.000 | 0 | 0 | 0 | 0 | NR | 0 |
| UST | | 0.250 | 0 | 0 | NR | NR | NR | 0 |
| VCP | | 0.500 | 0 | 0 | 0 | NR | NR | 0 |
| INDIAN UST | | 0.250 | 0 | 0 | NR | NR | NR | 0 |
| CA FID UST | | 0.250 | 1 | 3 | NR | NR | NR | 4 |
| HIST UST | | 0.250 | 1 | 3 | NR | NR | NR | 4 |
| **FEDERAL ASTM SUPPLEMENTAL** | | | | | | | | |
| CONSENT | | 1.000 | 0 | 0 | 0 | 0 | NR | 0 |
| ROD | | 1.000 | 0 | 0 | 0 | 0 | NR | 0 |
| Delisted NPL | | 1.000 | 0 | 0 | 0 | 0 | NR | 0 |
| FINDS | | TP | NR | NR | NR | NR | NR | 0 |
| HMIRS | | TP | NR | NR | NR | NR | NR | 0 |
| MLTS | | TP | NR | NR | NR | NR | NR | 0 |
| MINES | | 0.250 | 0 | 0 | NR | NR | NR | 0 |
| NPL Liens | | TP | NR | NR | NR | NR | NR | 0 |
| PADS | | TP | NR | NR | NR | NR | NR | 0 |
| RAATS | | TP | NR | NR | NR | NR | NR | 0 |
| TRIS | | TP | NR | NR | NR | NR | NR | 0 |
| TSCA | | TP | NR | NR | NR | NR | NR | 0 |
| SSTS | | TP | NR | NR | NR | NR | NR | 0 |
| FTTS | | TP | NR | NR | NR | NR | NR | 0 |
| **STATE OR LOCAL ASTM SUPPLEMENTAL** | | | | | | | | |
| AST | | TP | NR | NR | NR | NR | NR | 0 |



## MAP FINDINGS SUMMARY

| Database | Target Property | Search Distance (Miles) | < 1/8 | 1/8 - 1/4 | 1/4 - 1/2 | 1/2 - 1 | > 1 | Total Plotted |
|---|---|---|---|---|---|---|---|---|
| CLEANERS | | 0.250 | 0 | 1 | NR | NR | NR | 1 |
| CA WDS | | TP | NR | NR | NR | NR | NR | 0 |
| DEBO | | TP | NR | NR | NR | NR | NR | 0 |
| NFA | | 0.250 | 0 | 0 | NR | NR | NR | 0 |
| REF | | 0.250 | 0 | 0 | NR | NR | NR | 0 |
| SCH | | 0.250 | 0 | 0 | NR | NR | NR | 0 |
| NFE | | 0.250 | 0 | 0 | NR | NR | NR | 0 |
| CA SLIC | | 0.500 | 1 | 0 | 0 | NR | NR | 1 |
| HAZNET | | 0.250 | 8 | 18 | NR | NR | NR | 24 |
| **EDR PROPRIETARY HISTORICAL DATABASES** | | | | | | | | |
| Coal Gas | | 1.000 | 1 | 0 | 0 | 0 | NR | 1 |
| **BROWNFIELDS DATABASES** | | | | | | | | |
| VCP | | 0.500 | 0 | 0 | 0 | NR | NR | 0 |

NOTES:

AQUIFLOW - see EDR Physics, Setting Source Addendum

TP = Target Property

NR = Not Requested at this Search Distance

Sites may be listed in more than one database

Map ID
Direction
Distance
Distance (ft.)
Elevation Site

MAP FINDINGS

Database(s) | EDR ID Number / EPA ID Number

A1 TOSCO NORTHWEST CO NO 11188 — RCRIS-SQG 1000085338
SSW 312 DEL MONTE AVE — FINDS CA0001035344
< 1/8 MONTEREY, CA 93940
272 ft.
Higher Site 1 of 8 in cluster A

RCRIS:
Owner: TOSCO NORTHWEST CO (205) 442-2300
EPA ID: CA0001035344
Contact: LYNN CHUN (205) 442-2103
Classification: Small Quantity Generator
Used Oil Recycler: No
TSDF Activities: Not reported
Violation Status: No violations found

FINDS:
Other Pertinent Environmental Activity Identified at Site
Facility Registry System (FRS)
Resource Conservation and Recovery Act information system (RCRA-NFO)

A2 TOSCO NORTHWEST CO 411168 — HAZNET 0103092277
SSW 312 DEL MONTE AVE — N/A
< 1/8 MONTEREY, CA 93940
272 ft.
Higher Site 2 of 5 in cluster A

HAZNET:
Gepaid: CA0001035344
Tepaid: CAD009452657
Gen County: Monterey
Tsd County: San Mateo
Tons: 12.5100
Category: Aqueous Metal Wastes less than 10% total organic residues
Disposal Method: Recycler
Contact: TOSCO NORTHWEST CO
Telephone: (602) 200-4528
Mailing Address: PO BOX 52085
PHOENIX, AZ 85072 - 2085
County: Monterey

Gepaid: CA0001035344
Tepaid: CAD009452657
Gen County: Monterey
Tsd County: 7
Tons: 15.0000
Category: Other empty containers 30 gallons or more
Disposal Method: Disposal, Other
Contact: TOSCO NORTHWEST CO
Telephone: (602) 200-4528
Mailing Address: PO BOX 52085
PHOENIX, AZ 85072 - 2085
County: Monterey



Map ID
Direction
Distance
Distance (ft.)
Elevation Site

MAP FINDINGS

Database(s) | EDR ID Number / EPA ID Number

TOSCO NORTHWEST CO #11188 (Continued) — 0103092277

Gepaid: CA0001035344
Tepaid: CAD009101741
Gen County: Monterey
Tsd County: 1
Tons: 8.2667
Category: Unspecified oil-containing waste
Disposal Method: Recycler
Contact: TOSCO NORTHWEST CO
Telephone: (602) 200-4528
Mailing Address: PO BOX 52085
PHOENIX, AZ 85072 - 2085
County: Monterey

Gepaid: CA0001035344
Tepaid: CAD009452657
Gen County: Monterey
Tsd County: 7
Tons: 0.2
Category: Other empty containers 30 gallons or more
Disposal Method: Recycler
Contact: TOSCO NORTHWEST CO
Telephone: (602) 200-4528
Mailing Address: PO BOX 52085
PHOENIX, AZ 85072 - 2085
County: Monterey

A3 BP OIL COMPANY — HAZNET 0103207049
SSW 312 DEL MONTE AVE — LUST N/A
< 1/8 MONTEREY, CA 93940 — Cortese
272 ft.
Higher Site 3 of 5 in cluster A

State LUST:
Cross Street: Not reported
City Leaked: Not reported
Case Number: 1034
Reg Board: Central Coast Region
Chemical: Gasoline
Lead Agency: Regional Board
Local Agency: 27000
Case Type: Other ground water affected
Status: Pollution Characterization
County: Monterey
Abate Method: U
Review Date: Not reported
Workplan: Not reported
Pollution Char: 8/21/1992
Remed Action: Not reported
Close Date: Not reported
Release Date: 2/4/1991
Cleanup Fund Id: Not reported
Discover Date: 1/1/1995
Enforcement Ct: Not reported
Ent Type: LST
Enter Date: 1/1/1995
Funding: Not reported
Staff Initials: LST

Confirm Leak: Not reported
Prelim Assess: Not reported
Remed Plan: 8/21/1992
Monitoring: Not reported

**BP OIL COMPANY (Continued)** S101387602

How Discovered: OM
How Stopped: Not reported
Interim: No
Leak Cause: UNK
Leak Source: UNK
MTBE Date: 6/2/2002
Max MTBE GW: 646 Parts per Billion
MTBE Tested: MTBE Detected. Site tested for MTBE & MTBE detected
Priority: 3/3
Local Case #: Not reported
Beneficial: MUN
Staff: WHL
GW Qualifier: –
Max MTBE Soil: Not reported
Soil Qualifier: Not reported
Hydr Basin #: 3.50
Operator: Not reported
Oversight Prgm: SB Leaking Underground Storage Tank
Oversight Prgm: UST
Review Date: 5/8/2002
Stop Date: Not reported
Work Suspended: Not reported
Responsible Party: SCOTT HOOTON
RP Address: 295 4TH ST SW BLDG 13 STE N
Global ID: T0603200018
Org Name: Not reported
Contact Person: Not reported
MTBE Conf.: 12
Site Feet: 1
Water System Name: Not reported
Wellhead: Not reported
Distance To Well: 0
Water Discharge Order#: Not reported
Waste Disch Assigned Name: Not reported

LUST Region 3:
Case Number: 1031 — Release Date: 02/04/1991
Cross Street: Not reported — Enter Date: 1/1/85
Responsible Party: SCOTT HOOTON
Local Agency: 03 — Regional Board: Central Coast Region
Discovered: 01/01/1956 — Stop Date: Not reported
How Found: Not reported — How Stopped: Not reported
Source: Other
Cause: UNK
Lead Agency: Regional Board
Data Entry: Other ground water affected
Contact: Not reported — Staff Initials: WHL
Facility Status: Pollution Characterization
Facility County: Monterey
Review Date: 5/8/02 — Closure: Not reported
Confirm Leak: / / — Workplan: / /
Preliminary Assess: / / — Pollution Char.: 11/29/1995
Remedial Plan: 06/21/1992 — Remedial Action: / /
Monitoring: Not reported — Close Data: / /
Enforce Type: JET
Enforce Date: / / — Pilot Program: UST
Interim Action: 0 — Region: 3
Site Concerns:





**BP OIL COMPANY (Continued)** S101387602

MTBE Fuel: 1
Org Name: Not reported
Max MTBE Ground Water: 646
Max MTBE Soil: Not reported
Max MTBE Date: 06/02/2002
MTBE Tested: YES
Latitude: 36.600833 / 121.862833
Soil Qualifier: Not reported
Groundwater Qualifier: –
Summary: Not reported

HAZNET:
Geneid: CAL000038907
Tsqid: CAT080011158
Gen County: Monterey
Tsd County: Los Angeles
Tons: .4667
Category: Aqueous solution with 10% or more total organic residues
Disposal Method: Recycler
Contact: TOSCO NORTH-WEST COMPANY
Telephone: (000) 000-0000
Mailing Address: 801 UNION STREET
SEATTLE, WA 98101
County: Monterey

Geneid: CAL000038907
Tsqid: CAT080011158
Gen County: Monterey
Tsd County: Los Angeles
Tons: 1.1667
Category: Waste oil and mixture
Disposal Method: Recycler
Contact: TOSCO NORTH-WEST COMPANY
Telephone: (000) 000-0000
Mailing Address: 801 UNION STREET
SEATTLE, WA 98101
County: Monterey

CORTESE:
Region: 1001
Region: CORTESE
Reg By: Leaking Underground Storage Tanks

---

Job: BP OIL COMPANY
Site: 312 DEL MONTE AVE
City: MONTEREY, CA 93940
Zip: 
Hgnr: Site 4 of 8 in cluster A

CA FID UNT: S101387602
NPA

Map ID
Direction
Distance
Distance (ft.)
Elevation | Site | Database(s) | EDR ID Number / EPA ID Number

BP OIL COMP [illegible] (Database) [illegible]

FRS:
Facility ID: 27000108 | Registrate ID: [illegible]
Reg Dt: Active Underground Storage Tank Location
Census Code: Not reported | SIC Code: Not reported
Status: Active | Facility Tel: (408) 375-7656
Mail To: Not reported
2468 PROSPECT DR
MONTEREY, CA 93940
Contact: Not reported | Contact Tel: Not reported
DUNS No: Not reported | 8-PGES No: Not reported
Creation: 10/02/19 | Modified: 02/02/00
EPA ID: Not reported
Comments: Not reported

---

A5
SW
< 1/8
272 ft.
Higher

MOBIL SERVICE STATION
311 DEL MONTE
MONTEREY, CA 93940

HIST UST U001593649
N/A

Site 6 of 6 in cluster A

UST: HIST:
Facility ID: [illegible]
Tank Num: 1 | Container Num: 1
Tank Capacity: 12000 | Year Installed: 1967
Tank Used for: PRODUCT
Type of Fuel: UNLEADED | Tank Construction: Not reported
Leak Detection: Visual, Stock Inventor, Pressure Test
Contact Name: STEPHEN MOULTON | Telephone: (408) 375-7656
Total Tanks: 4 | Region: STATE
Facility Type: 2 | Other Type: Not reported

Facility ID: [illegible]
Tank Num: 2 | Container Num: 2
Tank Capacity: 10000 | Year Installed: 1951
Tank Used for: PRODUCT
Type of Fuel: Not Reported | Tank Construction: Not reported
Leak Detection: Visual, Stock Inventor, Pressure Test
Contact Name: STEPHEN MOULTON | Telephone: (408) 375-7656
Total Tanks: 4 | Region: STATE
Facility Type: 2 | Other Type: Not reported

Facility ID: [illegible]
Tank Num: 3 | Container Num: 3
Tank Capacity: 4000 | Year Installed: 1951
Tank Used for: PRODUCT
Type of Fuel: KEROSENE | Tank Construction: Not reported
Leak Detection: Visual, Stock Inventor, Pressure Test
Contact Name: STEPHEN MOULTON | Telephone: (408) 375-7656
Total Tanks: 4 | Region: STATE
Facility Type: 2 | Other Type: Not reported



Map ID
Direction
Distance
Distance (ft.)
Elevation | Site | Database(s) | EDR ID Number / EPA ID Number

6
SE
< 1/8
434 ft.
Higher

PG&E
DEL MONTE / FIGUEROA
MONTEREY, CA 93194

Notify 65 | S106177844
HAZNET | N/A

HAZNET:
Gepid: CAL000020320
Tepaid: CAD008168720
Gen County: Monterey
Tsd County: Statewide
Tons: 18.000
Category: Unspecified non-combustible waste
Disposal Method: Recycler
Contact: MOBIL
Telephone: (703) 846-6734
Mailing Address: PO BOX 142687
AUSTIN, TX 78714-2687
County: Monterey

Gepid: CAL000020320
Tepaid: CAD028409019
Gen County: Monterey
Tsd County: Los Angeles
Tons: .0020
Category: Unspecified solvent mixture
Disposal Method: Treatment, Tank
Contact: MOBIL
Telephone: (703) 846-6734
Mailing Address: PO BOX 142687
AUSTIN, TX 78714-2687
County: Monterey

NOTIFY 65:
Date Received: Not reported | Site Id: Not reported
Base File Number: Not reported
Facility Type: Not reported
Discharge Date: Not reported
Incident Description: [illegible]

---

7
South
< 1/8
441 ft.
Higher

MONTEREY COUNTY GAS & ELECTRIC CO.
443-429 DEL MONTE
MONTEREY, CA 93940

Cerclis | CAD980887973
N/A

COAL GAS SITE DESCRIPTION:
1905 Monterey Co. Gas and Electric Co. located on the entire block between Adobe Streets, south of Del Monte Street and north of Francis Street. By 1912, is a Gas and Electric Co. By 1930, the occupies entire block. By 1952, gas holder site is storage for Pacific Gas and Electric Co.

©Copyright 1993 Real Property Scan, Inc.

**9**
**SSE**
**< 1/8**
**565 ft.**
**Higher**

**CATELLUS DEVELOPMENT CORPORATION** — HAZNET — S106547193
**256 FIGUEROA** — N/A
**MONTEREY, CA 93940**

HAZNET:
- Gepaid: CAL000206580
- Tsdfid: CAD981687410
- Gen County: Monterey
- Tsd County: 1
- Tons: 1.4586
- Category: Waste oil and mixed oil
- Disposal Method: Recycler
- Contact: CATELLUS DEVT CORP
- Telephone: (0000)000-0000
- Mailing Address: 201 MISSION ST
  SAN FRANCISCO, CA 94105
- County: Monterey

---

**BP**
**LBE**
**< 1/8**
**651 ft.**
**Higher**

**CATELLUS DEVELOPMENT CORP** — HAZNET — S104370603
**191 FIGUEROA ST.** — N/A
**MONTEREY, CA 93940**

**Site 1 of 3 in cluster B**

HAZNET:
- Gepaid: CAT000614037
- Tsdfid: CAT000033858
- Gen County: Monterey
- Tsd County: Los Angeles
- Tons: .18
- Category: Other organic solids
- Disposal Method: Disposal, Land Fill
- Contact: CATELLUS DEVELOPMENT CORP
- Telephone: (415) 874-4607
- Mailing Address: 201 MISSION ST, 2ND FLR
  SAN FRANCISCO, CA 94105
- County: Monterey

---

**C15**
**SSW**
**< 1/8**
**428 ft.**
**Higher**

**AUTOMOTIVE CARE** — SCHS-8-30 — 1009335048
**WASHINGTON & FRANKLIN** — FINDS — CAD981672301
**MONTEREY, CA 93940** — HAZNET

**Site 1 of 2 in cluster C**





**AUTOMOTIVE CARE (Continued)** — 1009335048

RCRIS:
- Owner: FRANK CONTI
  (415) 555-1212
- EPA ID: CAD055127451
- Contact: ENVIRONMENTAL MANAGER
  (408) 378-1534
- Classification: Small Quantity Generator
- Last Of Recycle: No
- TSDF Activities: Not reported
- Violation Status: No violations found

FINDS:
- Other Pertinent Environmental Activity Identified at Site:
  - Facility Registry System (FRS)
  - Resource Conservation and Recovery Act Information System (RCRAINFO)

HAZNET:
- Gepaid: CAD981672301
- Tsdfid: CAD008302903
- Gen County: Monterey
- Tsd County: Los Angeles
- Tons: .2715
- Category: Oxygenated solvents (acetone, butanol, ethyl acetate, etc.)
- Disposal Method: Recycler
- Contact: Not reported
- Telephone: (0000) 0000-0000
- Mailing Address: WASHINGTON & FRANKLIN
  MONTEREY, CA 93940
- County: Monterey

- Gepaid: CAD981672301
- Tsdfid: CAD008302903
- Gen County: Monterey
- Tsd County: Los Angeles
- Tons: .0004
- Category: Oxygenated solvents (acetone, butanol, ethyl acetate, etc.)
- Disposal Method: Not reported
- Contact: Not reported
- Telephone: (000) 000-0000
- Mailing Address: WASHINGTON & FRANKLIN
  MONTEREY, CA 93940
- County: Monterey

---

**B14**
**NE**
**< 1/8**
**656 ft.**
**Higher**

**RUSSO'S MARINE PUBLIC STATION** — CA SLIC — S101538726
**201 MONTE / FIGUEROA** — N/A
**MONTEREY, CA**

**Site 2 of 4 in cluster B**

SLIC Report 3:
- Entered Into Database: Not specified
- How Contamination Occurred: UNKNOWN
- Waste Used: N/A
- PROPOS Mil.: False
- Emergency Action Taken: False

Map ID
Direction
Distance
Distance (ft.)
Elevation Site

MAP FINDINGS

Database(s) EDR ID Number
EPA ID Number

**RUSSO'S MARINE FUELING STATION** (Continued) S101553734

| | |
|---|---|
| Unique Case Number | 2311 |
| Date First Reported | Not reported |
| Person Who Reported Leak | Not reported |
| Who Reporting Party Represents | Not reported |
| Reporting Party's Address | Not reported |
| Operator | Not reported |
| Responsible Party Source Status | Not reported |
| Responsible Party | CATELLUS DEVELOPMENT CORPORATION |
| Responsible Party's Address | 201 MISSION ST SAN FRANCISCO CA 94105 |
| Responsible Party Contact | JAMES ADAMS |
| Responsible Party Phone | (415) 974-4500 |
| Responsible Party Position | Not reported |
| Facility Phone | Not reported |
| Lat x Site Cross Street | Not reported |
| Local Agency | Not reported |
| Primary Substance Leaked | 30000 GASOLINE/DIESEL |
| Quantity Leaked (Gal) | Not reported |
| Date Leak Found | Not reported |
| How Leak Was Discovered | Not reported |
| Date Leak Stopped | Not reported |
| How Leak Was Discovered | Not reported |
| Lead Agency | Regional Board |
| Priority Level | Priority 1 (Top Priority) |
| Case Type | Other Surface Water Release |
| Facility Status | Post Remediation Action Monitoring |
| Abatement Method | ENV CLEANUP |
| Staff Member | WM |
| Date Case Given to Regional Board | Not reported |
| Cost Recovery | False |
| Confirmation of Leak Date | Not reported |
| Preliminary Site Assessment Workplan Date | Not reported |
| Preliminary Site Assessment Begin Date | Not reported |
| Pollution Characterization Began Date | Not reported |
| Remediation Plan Submitted Date | Not reported |
| Remedial Action Underway Date | 02/98 |
| Post Remedial Action Monitoring Date | 11/00 |
| Enforcement Action Taken | Not reported |
| Emergency Response Date | Not reported |
| Case Closed Date | Not reported |
| Significant Interim Remedial Actions | False |
| Beneficial Use | MUN |
| Summary | FREE PRODUCT ENTERING STORM DRAIN AND IS DISCHARGED TO OCEAN |

B12
SE
< 1/8
0.06 ft.
Higher

FIGUERO ST / DEL MONTE
MONTEREY, CA

Site 3 of 3 in cluster B

CHMIRS S105553547
N/A



Map ID
Direction
Distance
Distance (ft.)
Elevation Site

MAP FINDINGS

Database(s) EDR ID Number
EPA ID Number

(Continued) S105553547

CHMIRS:

| | | | |
|---|---|---|---|
| OES Gas/Id. Number: | 23514 | DOT ID: | Not reported |
| DOT Hazard Class: | Not Reported | | |
| Chemical Name: | Unknown chem | | |
| Label of Release: | Not reported | | |
| CAS Number: | Not reported | Quantity Released: | unknown |
| Environmental Contamination: | Water Released | Property Loss: | Not reported |
| Incident Date: | Not reported | Date Completed: | Not reported |
| Time Completed: | Not reported | | |
| Physical State Released: | Not reported | | |
| Physical State Released: | Not reported | | |
| Release Unit: | Not reported | | |
| Container Description: | Not reported | | |
| Container Type: | Not reported | | |
| Container Material: | Not reported | | |
| Level Of Containment: | Not reported | | |
| Container Capacity: | Not reported | | |
| Container Capacity Unit (code): | Not reported | | |
| Extent Of Release (code): | Not reported | | |
| Agency Id Number: | Not reported | | |
| Agency Incident Number: | Not reported | | |
| OES Incident Number: | 23514 | | |
| Time Reported: | Not reported | | |
| Surrounding Area: | Not reported | | |
| Estimated Temperature: | Not reported | | |
| Property Management: | Not reported | | |
| More Than Two Substances Involved? | Not reported | | |
| Special Studies 1: | Not reported | | |
| Special Studies 2: | Not reported | | |
| Special Studies 3: | Not reported | | |
| Special Studies 4: | Not reported | | |
| Special Studies 5: | Not reported | | |
| Special Studies 6: | Not reported | | |
| Responding Agency Personnel # Of Injuries: | Not reported | | |
| Responding Agency Personnel # Of Fatalities: | Not reported | | |
| Responding Agency Personnel # Of Evacuations: | Not reported | | |
| Others Number Of Evacuations: | Not reported | | |
| Others Number Of Injuries: | Not reported | | |
| Others Number Of Fatalities: | Not reported | | |
| Vehicle Make/Year: | Not reported | | |
| Vehicle License Number: | Not reported | | |
| Vehicle State: | Not reported | | |
| Vehicle Id Number: | Not reported | | |
| CHP/OTP/UCR/CC Number: | Not reported | | |
| Company Name: | Not reported | | |
| Reporting Officer Name/ID: | Not reported | | |
| Report Date: | Not reported | | |
| Comments: | Not reported | | |
| Facility Telephone Number: | Not reported | | |
| Waterway Involved: | Not reported | | |
| Waterway: | Monterey Bay | | |
| Spill Site: | Not reported | | |
| Cleanup By: | Not reported | | |
| Containment: | YES | | |
| What Happened: | A sheen was observed when a [illegible] called me and reported that | | |
| Date/Time: | NRE | | |

Map ID
Direction
Distance
Distance (ft.)
Elevation Site

MAP FINDINGS

Database(s) EDR ID Number / EPA ID Number

(Continued) S102941537

Propositions : Not reported
Type : Not reported
Other : Not reported
Chemical 1 : Not Reported
Chemical 2 : Not Reported
Chemical 3 : Not Reported

---

13 South 1/8-1/4 667 ft. Higher

PACIFIC MOTOR SERVICE INC
388 ADAMS ST
MONTEREY, CA 93940

HAZNET S102941537 N/A

HAZNET:
Gepaid: CAD982048003
Tepaid: CAD980812645
Gen County: Monterey
Tsd County: Kern
Tons: .0003
Category: Aqueous solution with less than 10% total organic residues
Disposal Method: Transfer Station
Contact: WM WAYNE & CHERYLL L DAVID
Telephone: (408) 375-5671
Mailing Address: 550 E FRANKLIN STREET
MONTEREY, CA 93940
County: Monterey

Gepaid: CAD982048003
Tepaid: CAD009486857
Gen County: Monterey
Tsd County: San Mateo
Tons: .5003
Category: Aqueous solution with less than 10% total organic residues
Disposal Method: Recycler
Contact: WM WAYNE & CHERYLL L DAVID
Telephone: (408) 375-5671
Mailing Address: 550 E FRANKLIN STREET
MONTEREY, CA 93940
County: Monterey

Gepaid: CAD982048003
Tepaid: CAD009486857
Gen County: Monterey
Tsd County: San Mateo
Tons: .2919
Category: Aqueous solution with less than 10% total organic residues
Disposal Method: Recycler
Contact: WM WAYNE & CHERYLL L DAVID
Telephone: (408) 375-5671
Mailing Address: 550 E FRANKLIN STREET
MONTEREY, CA 93940
County: Monterey



Map ID
Direction
Distance
Distance (ft.)
Elevation Site

MAP FINDINGS

Database(s) EDR ID Number / EPA ID Number

PACIFIC MOTOR SERVICE INC (Continued) S102941537

Gepaid: CAD982048003
Tepaid: Not reported
Gen County: Monterey
Tsd County: 6
Tons: .4561
Category: Aqueous solution with less than 10% total organic residues
Disposal Method: Recycler
Contact: WM WAYNE & CHERYLL L DAVID
Telephone: (408) 375-5671
Mailing Address: 550 E FRANKLIN STREET
MONTEREY, CA 93940
County: Monterey

Gepaid: CAD982048003
Tepaid: CAD050025711
Gen County: Monterey
Tsd County: San Bernardino
Tons: .2283
Category: Aqueous solution with less than 10% total organic residues
Disposal Method: Not reported
Contact: WM WAYNE & CHERYLL L DAVID
Telephone: (408) 375-5671
Mailing Address: 550 E FRANKLIN STREET
MONTEREY, CA 93940
County: Monterey

The CA HAZNET database contains 7 additional records for this site.
Please contact your EDR Account Executive for more information.

---

D14 WNW 1/8-1/4 666 ft. Higher

10 CITY OF MONTEREY
1 PORTOLA PLAZA
MONTEREY, CA 93940

HAZNET S134565275 N/A

Site 1 of 4 in cluster C

HAZNET:
Gepaid: CAC001071049
Tepaid: NYH200006044
Gen County: Monterey
Tsd County: 0
Tons: 2.0330
Category: Polychlorinated biphenyls and material containing PCB's
Disposal Method: Recycler
Contact: CITY OF MONTEREY
Telephone: (000) 000-0000
Mailing Address: 1 PORTOLA PLAZA
MONTEREY, CA 93940
County: Monterey

**IX CITY OF MONTEREY (Continued)** — S104985279

Gepid: CAC000107 [illegible]
Tepid: NYN000[illegible]
Gen County: Monterey
Tsd County: 0
Tons: .0600
Category:
Disposal Method: [illegible]
Contact: CITY OF MONTEREY
Telephone: (000) 000-0000
Mailing Address: 1 PORTOLA PLAZA
MONTEREY, CA 93940
County: Monterey

---

**B15** — AMERICAN ACADEMY OF ORTHOPEDIC SURGEONS — HAZNET — S105999455
WNW / 1/2-1/4 / 888 ft. / Higher — 1 PORTOLA PLAZA, MONTEREY, CA 93940 — N/A

Site 2 of 6 in cluster D

HAZNET:
Gepid: CAC000878880
Tepid: CAT080033145
Gen County: Monterey
Tsd County: San Bernardino
Tons: .5288
Category: Liquids with polychlorinated biphenyls (PCBs) = 50 mg/l
Disposal Method: Transfer Station
Contact: [illegible]
Telephone: [000] 000-0000
Mailing Address: 1 PORTOLA PLAZA
MONTEREY, CA 93000
County: Monterey

---

**B16** — FUJI PHOTO FILM USA INC DIO. MONTEREY CO — HAZNET — S105985285
WNW / 1/8-1/4 / 888 ft. / Higher — 1 PORTOLA PLAZA, MONTEREY, CA 93940 — N/A

Site 3 of 4 in cluster D

HAZNET:
Gepid: CAC000145473
Tepid: CAD000081617
Gen County: Monterey
Tsd County: Sacramento
Tons: .4087
Category: Photochemicals/photodeveloping waste
Disposal Method: Transfer Station
Contact: FUJI PHOTO FILM USA INC
Telephone: [000] 000-0000
Mailing Address: 555 TAXTER RD
ELMSFORD, NY 10523
County: Monterey





**C17** — CITY OF MONTEREY - MONTEREY CONFERENCE — HAZNET — S105857930
WNW / 1/8-1/4 / 444 ft. / Higher — 1 PORTOLA PLAZA, MONTEREY, CA 93940 — N/A

Site 4 of 4 in cluster D

HAZNET:
Gepid: CAC000100880
Tepid: CAL000037740
Gen County: Monterey
Tsd County: 5
Tons: .3107
Category: Asbestos-containing waste
Disposal Method: Disposal Land Fill
Contact: CITY OF MONTEREY
Telephone: (000) 000-0000
Mailing Address: 1 PORTOLA PLAZA
MONTEREY, CA 93940
County: Monterey

---

**C18** — PHOTO DEVELOP — HAZNET — S102985826
NNW / 1/8-1/4 / 900 ft. / Higher — 400 WASHINGTON STREET #100, MONTEREY, CA 93940 — N/A

Site 2 of 3 in cluster C

HAZNET:
Gepid: CAL000132357
Tepid: CAL000121848
Gen County: Monterey
Tsd County: Marin
Tons: .4378
Category: Photochemical hydrocarbon, waste
Disposal Method: Recycler
Contact: DAVID LLOYD
Telephone: [000] 000-0000
Mailing Address: 400 WASHINGTON STREET #100
MONTEREY, CA 93940
County: Monterey

Gepid: CAL000135087
Tepid: CAL000121848
Gen County: Monterey
Tsd County: Marin
Tons: .0000
Category: Photochemical/photodeveloping waste
Disposal Method: Not reported
Contact: DAVID LLOYD
Telephone: [000] 000-0000
Mailing Address: 400 WASHINGTON STREET #100
MONTEREY, CA 93940
County: Monterey

PHOTO DRIVE UP (Continued)

Generator: CAL000133357
Transporter: CAL000129846
Gen County: Monterey
Tsd County: Mono
Tons: 1.1134
Category: Photochemicals/photoprocessing waste
Disposal Method: Recycler
Contact: DAVID LLOYD
Telephone: (000) 000-0000
Mailing Address: 400 WASHINGTON STREET #100
MONTEREY, CA 93940
County: Monterey

Generator: CAL000133357
Transporter: CAL000000092
Gen County: Monterey
Tsd County: Santa Clara
Tons: .0750
Category: Metal sludge - Alkaline solution (CH <RUN> 12.5) with metals (antimony, arsenic, barium, beryllium, cadmium, chromium, cobalt, copper, lead, mercury, molybdenum, nickel, selenium, silver, thallium, vanadium, and zinc)
Disposal Method: Recycler
Contact: DAVID LLOYD
Telephone: (000) 000-0000
Mailing Address: 400 WASHINGTON STREET #100
MONTEREY, CA 93940
County: Monterey

Generator: CAL000133357
Transporter: CAD000082962
Gen County: Monterey
Tsd County: Santa Clara
Tons: .2293
Category: Photochemicals/photoprocessing waste
Disposal Method: Recycler
Contact: DAVID LLOYD
Telephone: (000) 000-0000
Mailing Address: 400 WASHINGTON STREET #100
MONTEREY, CA 93940
County: Monterey

---

15
SSW
1/8-1/4
734 ft.
Higher

FRANKLIN / FIGUERO
MONTEREY, CA 93944

Notify 65 | 3100317000
N/A

NOTIFY 65:
Date Reported: Not reported — Staff Initials: N/A reported
Board File Number: Not reported
Facility Type: Not reported
Discharge Date: Not reported
Incident Description: 92184





E20
SSE
1/8-1/4
837 ft.
Higher

PACIFIC HEATING & PLUMBING CO.
644 DEL MONTE AVE
MONTEREY, CA 93940

Site 1 of 2 in cluster E

CA FID UST | 100103000
N/A

---

E21
ESE
1/8-1/4
837 ft.
Higher

PACIFIC HEATING & PLUMBING CO.
644 DEL MONTE AVE
MONTEREY, CA 93940

Site 2 of 2 in cluster E

HIST UST | 0001565648
N/A

UST HIST:
Owner ID: 420-B
Tank Num: 1
Container Num: 1
Tank Capacity: 0
Year Installed: Not reported
Tank Used for: PRODUCT
Type of Fuel: Not reported
Tank Construction: Not reported
Leak Detection: None
Contact Name: FRED SCHERPINSKI
Telephone: (408) 372-8132
Total Tanks: 2
Region: STATE
Facility Type: 2
Other Type: PLUMBING & HEATING

Facility ID: 420-B
Tank Num: 2
Container Num: 2
Tank Capacity: 1000
Year Installed: 1941
Tank Used for: PRODUCT
Type of Fuel: REGULAR
Tank Construction: Not reported
Leak Detection: None
Contact Name: FRED SCHERPINSKI
Telephone: (408) 372-8132
Total Tanks: 2
Region: STATE
Facility Type: 2
Other Type: PLUMBING & HEATING

---

22
WNW
1/8-1/4
818 ft.
Higher

MARRIOTT MONTEREY
350 CALLE PRINCIPAL
MONTEREY, CA 93940

HAZNET | 0102503396
LUST | N/A

Site LUST:
Cross Street: Not reported
City Leaked: Not reported
Case Number: 2784
Reg Board: Central Coast Region
Chemical: Gasoline
Lead Agency: Local Agency
Local Agency: 27000
Case Type: Other groundwater affected
Status: Case Closed
County: Monterey
Abate Method: Excavate and Treat - remove contaminated soil and treat (includes aeration or land farming)
Review Date: Not reported
Confirm Leak: Not reported
Workplan: Not reported
Preliminary Assess: Not reported
Pollution Char: Not reported
Remed Plan: Not reported
Remed Action: Not reported
Monitoring: Not reported

**MARRIOTT MONTEREY (Continued)** 1007589698

Close Date: 10/11/1997
Release Date: 12/10/1996
Cleanup Funding: Not reported
Discover Date: 1/01/1995
Enforcement Dt: Not reported
SW Type: Not reported
Entry Date: 1/01/1997
Funding: 0
Staff Initials: UST
How Discovered: Tank Closure
How Stopped: Not reported
Interim: No
Leak Cause: Unk
Leak Source: Unk
MTBE Date: Not reported
Max MTBE GW: Not reported
MTBE Tested: Site NOT Tested for MTBE Includes Unknown and Not Analyzed.
Priority: Not reported
Local Case #: Not reported
Beneficial: Not reported
Staff: HDG
GW Qualifier: Not reported
Max MTBE Soil: Not reported
Soil Qualifier: Not reported
Fuel Code #: 0.90
Operator: Not reported
Oversight Prgm: RB Leaking Underground Storage Tank
Oversight Prgm: UST
Review Date: Not reported
Stop Date: Not reported
Water Substance: Not reported
Responsible Party: Not reported
RP Address: Not reported
Global Id: T0005300170
Org Name: Not reported
Contact Person: Not reported
MTBE Conc: 0
Mtbe Fuel: 0
Water System Name: Not reported
Well Name: Not reported
Distance To Well: 0
Waste Discharge Control ID: Not reported
Water Board Assigned Name: Not reported

LUST Region 3:
Case Number: 2754 — Release Date: 12/10/1996
Cross Street: Not reported — Entry Date: 1/01/97
Responsible Party: Not reported
Local Agency: 39 — Regional Board: Central Coast Region
Discovered: 1/01/1995 — Stop Date: Not reported
How Found: Tank Closure — How Stopped: Not reported
Source: Other
Cause: Unk
Lead Agency: Local Agency
Case Type: Other ground water affected
Control: Not reported — Staff Initials: HDG
Facility Status: Case Closed
Facility County: Monterey





**MARRIOTT MONTEREY (Continued)** 1007589698

Review Date: Not reported — Funding: 0
Corrective Action: 1/7 — Workplan: 1/7
Public Access: 1/7 — Pollution Char: 1/7
Remediation: 1/7 — Remediation Action: 1/7
Monitoring: Not reported — Close Date: 10/01/1997
Enforce Type: Not reported
Enforce Date: 1/7 — Prior Program: UST
Interim Action: 0 — Region: 3
Mtbe Concentration:
Mtbe Fuel: 1
Org Name: Not reported
Max MTBE Ground Water: Not reported
Max MTBE Soil: Not reported
Max MTBE Date: 1/1
MTBE Tested: NI
Lat/Long: 36.600583 / -121.893400
Soil Qualifier: Not reported
Groundwater Qualifier: Not reported
Summary: Not reported

HAZNET:
Gepid: CAC001053024
Tsdpid: CAD083185728
Gen County: Monterey
Tsd County: Stanislaus
Tons: .3127
Category: Unspecified oil-bearing waste
Disposal Method: Recycler
Contact: SAN CARLOS AGRICOMM LLC
Telephone: (800) 500-0000
Mailing Address: 360 CAMINO PRINCIPAL
MONTEREY, CA 93940
County: Monterey

---

**F23** — COCHRAN MITCHROP SITE — LUST S0002435865
**SSE** — 417 FIGUEROA ST — Corrosive: N/A
1/8-1/4 — MONTEREY, CA
954 ft.
Higher — Site 1 of 2 in cluster F

State LUST:
Cross Street: Not reported
City Listed: Not reported
Case Number: 54
Reg Board: Central Coast Region
Chemical: Gasoline
Lead Agency: Regional Board
Local Agency: 27000
Case Type: Other ground water affected
Status: Case Closed
County: Monterey
Abate Method: .4
Review Date: Not reported — Confirm Leak: Not reported
Workplan: Not reported — Prelim Assess: Not reported
Pollution Char: Not reported — Remed Plan: Not reported
Remed Action: Not reported — Monitoring: Not reported
Close Date: 3/27/1997

COCHRAN AUTOSHOP SITE (Continued) 910248190

Release Date: 12/19/1988
Closure Fund Id: Not reported
Discover Date: 1/1/1985
Enforcement ID: Not reported
Loc Type: Not reported
Enter Date: 3/25/1990
Funding: Not reported
Staff Initials: LEU
How Discovered: OH
How Stopped: Not reported
Interim: No
Leak Cause: UNK
Leak Source: UNK
MTBE Data: Not reported
Max MTBE Data: Not reported
MTBE Tested: Site NOT tested for MTBE (Not Analyzed)
Priority: Low priority. Priority ranking can change over time
Local Case #: Not reported
Beneficial: Not reported
Staff: JWG
GW Qualifier: Not reported
Max MTBE Gw: Not reported
Soil Qualifier: Not reported
Hydr Gradient: 0.50
Operator: Not reported
Oversight Prgm: RB Leon Underground Storage Tank
Oversight Prgm: UST
Review Date: 3/25/1992
Site Date: Not reported
Work Suspended: Not reported
Responsible Party: Not reported
RP Address: Not reported
Global Id: T0603000318
Org Name: Not reported
Contact Fnd/Ar: Not reported
MTBE Conc: 0
Water System Name: Not reported
Well Name: Not reported
Distance To Well: 0
Waste Discharge System: Not reported
Waste Discharge Assigned Name: Not reported

LUST Region 3:
Case Number: 914
Release Date: 12/19/1988
Global Status: Not reported
Enter Date: 3/25/89
Responsible Party: Not reported
Local Agency: 03
Regional Board: Central Coast, Region
Discovered: 01/01/1985
Site Status: Not reported
How Found: Not reported
How Stopped: Not reported
Source: Other
Cause: UNK
Local Agency: Regional Board
Case Type: Other ground water affected
Contact: Not reported
Staff Initials: JWG
Facility Status: Case Closed
Facility County: Monterey
Review Date: 3/25/92
Funding: Not reported





COCHRAN AUTOSHOP SITE (Continued) 910248190

Confirm Leak: - -
Workplan: - -
Preliminary Assess: - -
Pollution Char: 03/27/1989
Remediation Plan: - -
Remedial Action: - -
Monitoring: Not reported
Close Date: 03/25/1992
Enforcement Type: Not reported
Enforce Date: - -
Interim Action: 0
Pilot Program: UST
Region: 3
Site Characteristic
Site Depth: 5
Org Name: Not reported
Max MTBE Ground Water: Not reported
Max MTBE Soil: Not reported
Max MTBE Date: - -
MTBE Tested: NT
Lat/Long: 36.6880381 / -121.8505448
Soil Qualifier: Not reported
Groundwater Qualifier: Not reported
Summary: NO USEABLE WATER RESOURCES AFFECTED. CASE DELEGATED TO COUNTY HEALTH DEPARTMENT 6/15/87.

OWNER:
Reg Id: 914
Region: CORE : 3
Rec By: Leaking Underground Storage Tanks

---

914 KITTY HAWK, ET AL HAZNET 340000970
WNW 421 TYLER ST NW
1/8-1/4 MONTEREY, CA 93940
0.09 ft.
Higher

HAZNET:
Gepaid: CAC001141970
Tsdfid: CAD008418362
Gen County: Monterey
Tsd County: 7
Tons: 1.1000
Category: Other empty containers 30 gallons or more
Disposal Method: Recycler
Contact: KITTY HAWK, ET AL
Telephone: (000) 000-0000
Mailing Address: 50 GARDEN CT
MONTEREY, CA 93940
County: Monterey

Gepaid: CAC001141970
Tsdfid: NVD982264689
Gen County: Monterey
Tsd County: 99
Tons: 0.3720
Category: Unspecified oil-containing waste
Disposal Method: Recycler
Contact: KITTY HAWK, ET AL
Telephone: (000) 000-0000
Mailing Address: 50 GARDEN CT
MONTEREY, CA 93940
County: Monterey

**015 RAINBOW CLEANERS** — ERIS-SBC 1000347855
**SW** 280 BONIFACIO — FINDS CAD981571493
**1/8-1/4** MONTEREY, CA 93940 — HAZNET
**1023 ft.** — CLEANERS
**Higher** — Site 2 of 3 in cluster G

ERIS:
Owner: DON KEARNS
(408) 555-1212
EPA ID: CAD981571493
Contact: ENV RONMENTAL MANAGER
(408) 373-6743
Classification: Small Quantity Generator
Used Oil Recycler: No
TSDF Activity: Not Applicable
Violation Status: No violations found

FINDS:
Other Pertinent Environmental Activity identified at site
Facility Registry System (FRS)
National Radon Inventory (NRI)
Resource Conservation and Recovery Act Information system (RCRA-NFO)

CA Cleaners:
Create Date: 04/30/2013
Inactive Date: 0
EPA Id: CAD981571493
County: Monterey

Create Date: 02/27/1993
Inactive Date: 04/30/2013
EPA Id: CAD000201459
County: Monterey

HAZNET:
Gepid: CAD981571493
Taxid: CAD000208512
Gen County: Monterey
Tsd County: Sacramento
Tons: .7375
Category: Liquids with halogenated organic compounds > 1000 mg/l
Disposal Method: Transfer Station
Contact: DON KEARNS
Telephone: (408) 373-8435
Mailing Address: 280 BONIFACIO PL
MONTEREY, CA 93940 - 3042
County: Monterey

Gepid: CAD981571493
Taxid: CAD000208512
Gen County: Monterey
Tsd County: 0
Tons: .0800
Category: Liquids with halogenated organic compounds > 1000 mg/l
Disposal Method: Transfer Station
Contact: DON KEARNS
Telephone: (408) 373-8435
Mailing Address: 280 BONIFACIO PL
MONTEREY, CA 93940 - 3042





**RAINBOW CLEANERS (Continued)** — 1000347855

County: Monterey
Gepid: CAD981571493
Taxid: CAT000612060
Gen County: Monterey
Tsd County: Sacramento
Tons: .0800
Category: Liquids with halogenated organic compounds > 1000 mg/l
Disposal Method: Transfer Station
Contact: DON KEARNS
Telephone: (408) 373-8435
Mailing Address: 280 BONIFACIO PL
MONTEREY, CA 93940 - 3042
County: Monterey

Gepid: CAD981571493
Taxid: CAR000136517
Gen County: Monterey
Tsd County: Sacramento
Tons: .0475
Category: Liquids with halogenated organic compounds > 1000 mg/l
Disposal Method: Transfer Station
Contact: DON KEARNS
Telephone: (408) 373-8435
Mailing Address: 280 BONIFACIO PL
MONTEREY, CA 93940 - 3042
County: Monterey

Gepid: CAD981571493
Taxid: CAT080013352
Gen County: Monterey
Tsd County: Los Angeles
Tons: .5625
Category: Liquids with halogenated organic compounds > 1000 mg/l
Disposal Method: Transfer Station
Contact: DON KEARNS
Telephone: (408) 373-8435
Mailing Address: 280 BONIFACIO PL
MONTEREY, CA 93940 - 3042
County: Monterey

The CAL-AZNET database contains 9 additional records for this site.
Please contact your EDR Account Executive for more information.

---

**H06 TRAFFIC UNDERPASS** — HIST UST 1000339719
**NW** 310 OLIVER ST — N/A
**1/8-1/4** MONTEREY, CA 93940
**1025 ft.**
**Higher** — Site 1 of 2 in cluster H

UST HIST:
Facility ID: 34643
Tank Num: 1 — Container Num: 00-10
Tank Capacity: 00 — Year Installed: 1967
Tank Used for: PRODUCT
Type of Fuel: DIESEL — Tank Construction: 10 dayde
Leak Detection: Visual
Contact Name: B.W. FUEL MECH. DIV. SUPT. — Telephone: (408) 649-3400

Map ID
Direction
Distance
Distance (ft.)
Elevation Site

MAP FINDINGS

Database(s) EDR ID Number / EPA ID Number

TRAFFIC UNDERPASS (Continued) U001[illegible]

| | | | |
|---|---|---|---|
| Total Tanks: | 2 | Region: | STATE |
| Facility Type: | 2 | Other Type: | EMERGENCY GEN |
| Facility ID: | 65583 | | |
| Tank Num: | 2 | Container Num: | II |
| Tank Capacity: | 1000 | Year Installed: | Not reported |
| Tank Used for: | PRODUCT | | |
| Type of Fuel: | DIESEL | Tank Construction: | .123 inches |
| Leak Detection: | Sensor Instrument | | |
| Contact Name: | [illegible] | Telephone: | (408) 846-3950 |
| Total Tanks: | 2 | Region: | STATE |
| Facility Type: | 2 | Other Type: | EMERGENCY GEN |

---

H27 TRAFFIC UNDERPASS — CA FID UST S101[illegible]
NW 140 [illegible] ST — N/A
1/8-1/4 MONTEREY, CA 93940
1.025 ft
Higher Site 2 of 2 in cluster H

---

I28 PACIFIC MOTOR SERVICE, INC — HAZNET S103[illegible]
SE 500 E FRANKLIN STREET — N/A
1/8-1/4 MONTEREY, CA 93940
1.025 ft
Higher Site 1 of 3 in cluster I

HAZNET:

| | |
|---|---|
| Gepaid: | CAL000[illegible] |
| Tepaid: | CAD00[illegible] |
| Gen County: | Monterey |
| Tsd County: | San Mateo |
| Tons: | .4378 |
| Category: | Unspecified organic liquid mixture |
| Disposal Method: | Recycler |
| Contact: | WM WAYNE & CHERYLL L DANIEL |
| Telephone: | (000) 000-0000 |
| Mailing Address: | 550 E FRANKLIN ST<br>MONTEREY, CA 93940 |
| County: | Monterey |

| | |
|---|---|
| Gepaid: | CAL000[illegible] |
| Tepaid: | CAD0[illegible] |
| Gen County: | Monterey |
| Tsd County: | Santa Cruz |
| Tons: | .4507 |
| Category: | Aqueous solution with 10% or more total organic residues |
| Disposal Method: | Recycler |
| Contact: | WM WAYNE & CHERYLL L DANIEL |
| Telephone: | (000) 000-0000 |
| Mailing Address: | 550 E FRANKLIN ST<br>MONTEREY, CA 93940 |
| County: | Monterey |



Map ID
Direction
Distance
Distance (ft.)
Elevation Site

MAP FINDINGS

Database(s) EDR ID Number / EPA ID Number

PACIFIC MOTOR SERVICE INC (Continued) M[illegible]

| | |
|---|---|
| Gepaid: | CAL000[illegible] |
| Tepaid: | CAT0[illegible] |
| Gen County: | Monterey |
| Tsd County: | Los Angeles |
| Tons: | .3085 |
| Category: | Aqueous solution with 10% or more total organic residues |
| Disposal Method: | Not reported |
| Contact: | WM WAYNE & CHERYLL L DANIEL |
| Telephone: | (000) 000-0000 |
| Mailing Address: | 550 E FRANKLIN ST<br>MONTEREY, CA 93940 |
| County: | Monterey |

---

F21 MONTEREY CUSTOM COLOR LAB — HAZNET S[illegible]
SSE 437 FIGUEROA STREET — N/A
1/8-1/4 MONTEREY, CA 93940
1.045 ft
Higher Site 2 of 2 in cluster F

HAZNET:

| | |
|---|---|
| Gepaid: | CAL000112112 |
| Tepaid: | CAD00[illegible] |
| Gen County: | Monterey |
| Tsd County: | Santa Clara |
| Tons: | .0500 |
| Category: | Other inorganic solid waste |
| Disposal Method: | Recycler |
| Contact: | CLARENCE HUELMERVIK |
| Telephone: | (949) 470-1257 |
| Mailing Address: | 777 VIA LOS ALTOS UNIT D<br>LAGUNA HILLS, CA 92653 - 3058 |
| County: | Monterey |

| | |
|---|---|
| Gepaid: | CAL000112112 |
| Tepaid: | CAD00[illegible] |
| Gen County: | Monterey |
| Tsd County: | Santa Clara |
| Tons: | .0700 |
| Category: | Metal sludge - Alkaline solution (pH < UNI = 12.5) with metals (antimony, arsenic, barium, beryllium, cadmium, chromium, cobalt, copper, lead, mercury, molybdenum, nickel, selenium, silver, thallium, vanadium and zinc) |
| Disposal Method: | Recycler |
| Contact: | CLARENCE HUELMERVIK |
| Telephone: | (949) 470-1257 |
| Mailing Address: | 777 VIA LOS ALTOS UNIT D<br>LAGUNA HILLS, CA 92653 - 3058 |
| County: | Monterey |

**MONTEREY CUSTOM COLOR LAB (Continued)** **S102818122**

Gepid: CAL000112112
Tepid: CAD028603592
Gen County: Monterey
Tsd County: Santa Clara
Tons: .1500
Category: Metal sludge - Alkaline solution (pH >=pH= 12.5) with metals (antimony, arsenic, barium, beryllium, cadmium, chromium, cobalt, copper, lead, mercury, molybdenum, nickel, selenium, silver, thallium, vanadium, and zinc)
Disposal Method: Recycler
Contact: CLARENCE HUELSBERNIK
Telephone: (949) 470-1227
Mailing Address: 777 VIA LOS ALTOS UNIT D
LAGUNA HILLS, CA 92653 - 3056
County: Monterey

Gepid: CAL000112112
Tepid: CAD028603592
Gen County: Monterey
Tsd County: Santa Clara
Tons: .0750
Category: Metal sludge - Alkaline solution (pH >=pH= 12.5) with metals (antimony, arsenic, barium, beryllium, cadmium, chromium, cobalt, copper, lead, mercury, molybdenum, nickel, selenium, silver, thallium, vanadium, and zinc)
Disposal Method: Recycler
Contact: CLARENCE HUELSBERNIK
Telephone: (949) 470-1227
Mailing Address: 777 VIA LOS ALTOS UNIT D
LAGUNA HILLS, CA 92653 - 3056
County: Monterey

Gepid: CAL000112112
Tepid: CAD028603592
Gen County: Monterey
Tsd County: Santa Clara
Tons: .0375
Category: Other inorganic solid waste
Disposal Method: Recycler
Contact: CLARENCE HUELSBERNIK
Telephone: (949) 470-1227
Mailing Address: 777 VIA LOS ALTOS UNIT D
LAGUNA HILLS, CA 92653 - 3056
County: Monterey

---

**34** JACK FOX AUTO SVC **RCRIS-SQG** **1000288477**
South 695 WASHINGTON & PEARL FINDS **CAD028453072**
1/8-1/4 MONTEREY, CA 93940
1075 ft.
Higher





**JACK FOX AUTO SVC (Continued)** **1000288477**

HCRIS:
Owner: RICHARD L. LESNER
(408) 555-1212
EPA ID: CAD981134012
Contact: ENVIRONMENTAL MANAGER
(408) 555-2414
Classification: Small Quantity Generator
Land Ban Waiver: No
TSDF Activities: Not reported
Violation Status: No Violations found

FINDS:
Other Pertinent Environmental Activity Identified at Site:
Facility Registry System (FRS)
Resource Conservation and Recovery Act Information System (RCRA-NPD)

---

**35** SHERWIN WILLIAMS **HAZNET** **R003987795**
SE 371 E. FRANKLIN ST **N/A**
1/8-1/4 MONTEREY, CA 93940
1000 ft.
Higher Site 2 of 3 in cluster B

HAZNET:
Gepid: CAD001885128
Tepid: CAD008308262
Gen County: Monterey
Tsd County: Los Angeles
Tons: .1042
Category: Unspecified solvent mixtures
Disposal Method: Transfer Station
Contact: SHERWIN WILLIAMS
Telephone: (209)456-3781
Mailing Address: 371 E. FRANKLIN ST
MONTEREY, CA 93940
County: Monterey

---

**33** MAIORANA FAMILY PARTNERSHIP **HAZNET** **S101874033**
SE 621 EAST FRANKLIN STREET **N/A**
1/8-1/4 MONTEREY, CA 93940
1084 ft.
Higher Site 3 of 3 in cluster B

HAZNET:
Gepid: CAC001005232
Tepid: CAD981388652
Gen County: Monterey
Tsd County: Shasta
Tons: .0000
Category: Asbestos containing waste
Disposal Method: Disposal, Land Fill
Contact: MAIORANA FAMILY PARTNERSHIP
Telephone: (000) 000-0000

MARIANNA CARREY PARTNERSHIP (Continued) — S103876832

Mailing address: 55 EL CAMINO DEL NORTE
MONTEREY, CA 93940
County: Monterey

---

J33 / SE / 1/8-1/4 / 1183 ft. / Higher — ATA DE GENERAL TIRE, 381 E FRANKLIN STREET, MONTEREY, CA 93940 — HAZNET — S102912554 / N/A

Site 1 of 5 in cluster J

HAZNET:
- Gepid: CAL000043034
- Taxid: CAC001458185
- Gen County: Monterey
- Tsd County: Fresno
- Tons: .1032
- Category: Unspecified solvent mixture waste
- Disposal Method: Transfer Station
- Contact: ATA DE MEL OWNER
- Telephone: (000) 000-0000
- Mailing Address: 381 E FRANKLIN ST, MONTEREY, CA 93940 - 3010
- County: Monterey

- Gepid: CAL000043034
- Taxid: CAC003458885
- Gen County: Monterey
- Tsd County: Fresno
- Tons: .0998
- Category: Unspecified solvent mixture waste
- Disposal Method: Transfer Station
- Contact: ATA DE MEL OWNER
- Telephone: (000) 000-0000
- Mailing Address: 381 E FRANKLIN ST, MONTEREY, CA 93940 - 3010
- County: Monterey

- Gepid: CAL000043034
- Taxid: CAL930419945
- Gen County: Monterey
- Tsd County: 0
- Tons: .9555
- Category: Aqueous solution w/ < 10% total organic residue
- Disposal Method: Transfer Station
- Contact: ATA DE MEL OWNER
- Telephone: (000) 000-0000
- Mailing Address: 381 E FRANKLIN ST, MONTEREY, CA 93940 - 3010
- County: Monterey

---

J34 / SE / 1/8-1/4 / 1218 ft. / Higher — ROSSI TIRE AND AUTO SERVICE, 381 E FRANKLIN, MONTEREY, CA 93940 — HAZNET — S105722441 / N/A

Site 2 of 5 in cluster J





ROSSI TIRE AND AUTO SERVICE (Continued) — S105722441

HAZNET:
- Gepid: CAT000612806
- Taxid: CAT080013352
- Gen County: Monterey
- Tsd County: Los Angeles
- Tons: .02
- Category: Waste oil and mixed oil
- Disposal Method: Recycler
- Contact: FRANK MCCALLUM
- Telephone: (831) 424-9441
- Mailing Address: 89 E SANBORN RD, SALINAS, CA 93905
- County: Monterey

---

J35 / SE / 1/8-1/4 / 1234 ft. / Higher — BLANCHARD SITE, 386 FRANKLIN STE, MONTEREY, CA 93940 — LUST — S102425229 / N/A

Site 3 of 5 in cluster J

Cross LUST:
- Cross Street: ANCHORAGE
- Qty Leaked: Not reported
- Case Number: 847
- Reg Board: Central Coast Region
- Chemical: Gasoline
- Lead Agency: Regional Board
- Local Agency: 27000
- Case Type: Other ground water affected
- Status: Case Closed
- County: Monterey
- Abatement: Excavation and Disposal - removal contaminated soil and disposal - approved site
- Review Date: Not reported
- Confirm Leak: Not reported
- Workplan: Not reported
- Preliminary Assess: Not reported
- Pollution Char: Not reported
- Remediation Plan: Not reported
- Remed Action: 2/24/1998
- Monitoring: 2/24/1998
- Close Date: 8/6/1998
- Release Date: 1/20/1998
- Cleanup Funding: Not reported
- Discover Date: 11/1/1995
- Enforcement Dt: Not reported
- Enf Type: Not reported
- Enter Date: 2/25/1998
- Funding: Not reported
- Staff Initials: LRT
- How Discovered: OM
- How Stopped: Not reported
- Number: nc
- Leak Class: UNK
- Leak Source: UNK
- MTBE Date: Not reported
- Max MTBE GW: Not reported
- MTBE Tested: Site NOT Tested for MTBE, Includes Unknown and Not Analyzed
- Priority: Low priority. Priority ranking can change over time.
- Local Case #: Not reported

BIANCHI BITE (Continued) S102625299

Generator: Not reported
Shell: JAKS
GW Quality: Not reported
Max MTBE Sol.: Not reported
Soil Quality: Not reported
Hydr Basin #: 9.50
Operator: Not reported
Oversight Prgm.: RB Lead Underground Storage Tank
Oversight Agy.: LST
Review Date: 2/24/1988
Stop Date: 10/25/1988
Work Suspended: Not reported
Responsible Party/SUME
RP Address: 801 GARDEN STREET- SUITE 101
Global Id.: T0608500334
Org Name: Not reported
Contact Person: Not reported
MTBE Conc: 0
Mtbe Fuel: -
Water System Name: Not reported
Well Name: Not reported
Distance To Lust: 0
Waste Discharge Group ID.: Not reported
Waste Discharge Assigned Name: Not reported

LUST Region 3
Case Number: 947
Cross Street: ANTHONY
Responsible Party: SANG
Local Agency: 03
Discovered: 01/01/1965
How Found: Not reported
Source: Other
Cause: UST
Lead Agency: Regional Board
Date Type: Other ground water affected
Contact: Not reported
Facility Status: Case Closed
Facility County: Monterey
Review Date: 2/24/89
Confirm Leak: / /
Preliminary Assess: / /
Remedial Plan: / /
Monitoring: 2/24/90
Priority Type: Not reported
Enforce Date: / /
Prior Action: 0
MtBe Concentration:
MtBe Fuel: -
Org Name: Not reported
Max MTBE Ground Water: Not reported
Max MTBE Soil: Not reported
Max MTBE Date: / /
MTBE Tested: NT
Lat/Long: 36.5984141 / -121.8633375
Soil Quality: Not reported
Groundwater Quality: Not reported
Summary: THIS CASE IS CLOSED

Release Date: 12/06/1988
Close Date: 2/25/90
Regional Board: Central Coast Region
Stop Date: 10/25/88
How Stopped: Not reported
Staff Initials: JAKS
Funding: Not reported
Workplan: / /
Petition Chgr: / /
Remedial Action: / /
Close Date: 05/06/1992
Prog Program: LUST
Region: 3





BIANCHI BITE (Continued) S102625299

SOIL:
Reg Id: 947
Region: CENTRAL
Reg By: Leaking Underground Storage Tanks

---

J36 J AND B PROPERTIES
SE 600 E FRANKLIN ST
1/4-1/2 MONTEREY, CA 93940
1318 ft.
Higher Site 4 of 5 in cluster J

CA FID UST U001580884
N/A

UST [illegible]:
Facility ID: 55273
Tank Num: -
Container Num: -
Tank Capacity: 0
Year Installed: Not reported
Tank Used for: PRODUCT
Type of Fuel: Not Reported
Tank Construction: Not reported
Leak Detection: None
Contact Name: Not reported
Telephone: (408) 354-6405
Total Tanks: -
Region: STATE
Facility Type: 2
Other Type: REAL ESTATE

---

J37 MACKENZIE BLVE PARTNERSHIP
SE 600 E FRANKLIN
1/4-1/2 MONTEREY, CA 93940
1318 ft.
Higher Site 5 of 5 in cluster J

CA FID UST S101582762
N/A

FID:
Facility ID: 23002177
Regulated ID: 00055273
Reg By: Active Unauthorized Storage Tank Location
Cancel Date: Not reported
S C Code: Not reported
Status: Active
Facility Tel: (408) 354-6405
Mail To: Not reported
600 E FRANKLIN
MONTEREY, CA 93940
Contact: Not reported
Contact Tel: Not reported
DUNs No: Not reported
NPDES No: Not reported
Owner: 1322293
Modified: 00/00/00
EPA ID: Not reported
Comments: Not reported

---

K39 HURBELLS GARERA WEST
SW 400 ALVARADO ST
1/4-1/2 MONTEREY, CA 93940
1231 ft.
Higher Site 1 of 2 in cluster K

RCRIS-SQG 1000285267
FINDS CAD008328413

RUBBERS GAMMA WEST (Continued) — 1000883887

RCRA:
Owner: YOUSGAM INC
(408) 649-0250
EPA ID: CAD069825443
Contact: ROBERT ALLOCK
(408) 649-0250
Classification: Small Quantity Generator
Used Oil Recyc: No
TSDF Activities: Not reported
Violation Status: No violations found

Finds:
Other Permitted Environmental Activity Identified at Site:
Facility Registry System (FRS)
Resource Conservation and Recovery Act Information system (RCRAINFO)

---

**X28 / SW / 110-116 / 1281 ft. / Higher** — HONE SAVINGS OF AMERICA
401 ALVARADO ST
MONTEREY, CA 93940
Site 2 of 2 in cluster X

HAZNET: — HAZNET — S103657456 / N/A
Gepid: CAD001246888
Tepaid: NYD986882333
Gen County: Monterey
Tsd County: 61
Tons: 4.50
Category: Polychlorinated biphenyls and materials containing PCB's
Disposal Method: Not reported
Contact: CORPORATION
Telephone: (000) 000-0000
Mailing Address: 401 ALVARADO ST
MONTEREY, CA 93940
County: Monterey

---

**L46 / SSW / 110-114 / 1243 ft. / Higher** — DOUGHERTY'S AUTO PAINT
200 PEARL ST (2)
MONTEREY, CA 93940
Site 1 of 3 in cluster L

LUST — S106826866 / Cortese: N/A
State LUST:
Cross Street: FOUSTCH ST
City Leaked: Not reported
Case Number: 6
Regional: Central Coast Region
Chemical: Solvents
Lead Agency: Local Agency
Local Agency: 27000
Case Type: Soil only
Status: Case Closed





DOUGHERTY'S AUTO PAINT (Continued) — S106826866

County: Monterey
Action Method: U
Review Date: Not reported
Workplan: Not reported
Pollution Char.: Not reported
Remediation: Not reported
Close Date: 03/31/1988
Release Date: 05/01/1987
Current Pend Id.: Not reported
Discover Date: 01/1/905
Enforcement Dt: 01/1/988
Enf Type: None Taken
Enter Date: 10/01/1989
Funding: Responsible Party
Site Fin Inter: LUST
How Discovered: Tank Closure
How Stopped: not reported
Cleanup: no
Leak Cause: Structural Failure
Leak Source: Tank
MTBE Date: Not reported
Max MTBE GW: Not reported
MTBE Tested: Not Required to Test
Priority: 0
Local Case #: Not reported
Beneficial: Not reported
Staff: JAKS
GW Qualifier: Not reported
Max MTBE Soil: Not reported
Soil Qualifier: Not reported
Hydr Basin #: 3.80
Operator: Not reported
Oversight Prgm: RB Lead Underground Storage Tank
Oversight Prgm: LUST
Review Date: 02/24/1994
Stop Date: 02/11/1998
Work Suspended: Not reported
Responsible Party: Not reported
RP Address: Not reported
Global ID: T0608300317
Org Name: Not reported
Contact Person: Not reported
MTBE Conf: 0
Mtbe Fuel: 0
Water System Name: Not reported
Wellid: Not reported
Distance To Last: 0
Water Discharge Class: Not reported
Waste Disch Assigned Name: Not reported

LUST Region 3:
Case Number: 6
Cross Street: HOLMAN ST
Reviewable Party: Not reported
Lead Agency: LC
Discovered: 01/01/1988
How Found: Tank Closure
Source: Tank
RA Case Date: 00/21/1989
Enter Date: 7/22/89
Regional Board: Central Coast Region
Stop Date: 3/2/1998
How Stopped: not reported

Map ID
Direction
Distance
Distance (ft.)
Elevation Site

MAP FINDINGS

Database(s) EDR ID Number / EPA ID Number

DOUGHERTY'S AUTO PAINT (Continued) S105028840

| | | | |
|---|---|---|---|
| Cause: | Structure Failure | | |
| Lead Agency: | Local Agency | | |
| Case Type: | Solidarity | | |
| Contact: | Not reported | Staff Initials: | JWG |
| Facility Status: | Case Closed | | |
| Facility County: | Monterey | | |
| Review Date: | 2/24/94 | Funding: | Responsible Party |
| Confirm Leak: | / / | Workplan: | / / |
| Prelim Assess: | / / | Pollution Char: | / / |
| Remedial Plan: | / / | Remedial Action: | / / |
| Monitoring: | Not reported | Close Date: | 12/31/1999 |
| Enforce Type: | None Taken | | |
| Enforce Date: | 01/01/1995 | Cost Program: | UST |
| Claim Action: | 0 | Region: | 3 |
| MTBE Concentration: | | | |
| MTBE Fac.: | 0 | | |
| Org Name: | Not reported | | |
| Max MTBE Ground Water: | Not reported | | |
| Max MTBE Soil: | Not reported | | |
| Max MTBE Date: | / / | | |
| MTBE Tested: | NHO | | |
| Lat/Long: | 36.5977231 / -121.8[illegible] | | |
| Soil Qualifier: | Not reported | | |
| Groundwater Quality: | Not reported | | |
| Summary: | NO WATER SEE PAGE BUT EVIDENCE OF WATER AT SPELL SAMPLE TAKEN | | |

CORTESE
Reg Id: 3
Region: CORTESE
Reg By: Leaking Underground Storage Tanks

L41 SAUCITO LAND CO HAZNET S105[illegible]
SSW 490 WASHINGTON N/A
1/8-1/4 MONTEREY, CA 93940
1245 ft
Higher Site 2 of 3 in cluster L

HAZNET:

| | |
|---|---|
| Gepaid: | CAC001407328 |
| Tepaid: | CAC002042475 |
| Gen County: | Monterey |
| Tsd County: | Solano |
| Tons: | 4.2540 |
| Category: | Aqueous-containing waste |
| Disposal Method: | Disposal, Land Fill |
| Contact: | SAUCITO LAND COMPANY |
| Telephone: | (000) 000-0000 |
| Mailing Address: | 490 WASHINGTON<br>MONTEREY, CA 93940 |
| County: | Monterey |



Map ID
Direction
Distance
Distance (ft.)
Elevation Site

MAP FINDINGS

Database(s) CDR ID Number / EPA ID Number

L42 DOUGHERTY'S AUTO PAINT LUST S102428925
SSW 283 PEARL ST (3) N/A
1/8-1/4 MONTEREY, CA 93942
1245 ft
Higher Site 3 of 3 in cluster L

State LUST:

| | | | |
|---|---|---|---|
| Cross Street: | HOUSTON ST | | |
| Qty Leaked: | Not reported | | |
| Case Number: | 2500 | | |
| Reg Board: | Central Coast Region | | |
| Chemical: | Gasoline | | |
| Lead Agency: | Local Agency | | |
| Local Agency: | 27000 | | |
| Case Type: | Solidarity | | |
| Status: | Case Closed | | |
| County: | Monterey | | |
| Abate Method: | U | | |
| Remedial Plan: | Not reported | Confirm Leak: | Not reported |
| Workplan: | Not reported | Prelim Assess: | Not reported |
| Pollution Char: | Not reported | Remed Plan: | Not reported |
| Remed Action: | Not reported | Monitoring: | Not reported |
| Close Date: | 12/31/1999 | | |
| Release Date: | 5/4/1989 | | |
| Claims Funded: | Not reported | | |
| Discover Date: | 1/1/1985 | | |
| Enforcement Dt: | 1/1/1985 | | |
| Enf Type: | None Taken | | |
| Error Date: | 7/29/1999 | | |
| Funding: | Responsible Party | | |
| Staff Initials: | JGI | | |
| How Discovered: | Tank Closure | | |
| How Stopped: | Not reported | | |
| Interim: | No | | |
| Leak Cause: | Overfill | | |
| Leak Source: | UNK | | |
| MTBE Date: | Not reported | | |
| Max MTBE SW: | Not reported | | |
| MTBE Tested: | Site NOT Tested for MTBE, includes Unknown and Not Analyzed. | | |
| Priority: | U | | |
| Local Case #: | Not reported | | |
| Remedial: | Not reported | | |
| Staff: | JWG | | |
| Soil Qualifier: | Not reported | | |
| Max MTBE Soil: | Not reported | | |
| Soil Qualifier: | Not reported | | |
| Near Basin #: | 8.50 | | |
| Operator: | Not reported | | |
| Oversight Prgm: | RB Lead Underground Storage Tank | | |
| Oversight Prgm: | UST | | |
| Review Date: | 2/24/1994 | | |
| Stop Date: | Not reported | | |
| Work Suspended: | Not reported | | |
| Responsible Party: | Not reported | | |
| RP Address: | Not reported | | |
| Global Id: | T0605300146 | | |
| Org Name: | Not reported | | |
| Contact Person: | Not reported | | |
| MTBE Conc: | 0 | | |

**DOUGHERTY'S AUTO PAINT (Continued)** — S102278625

Mile Fun: 1
Water System Name: Not reported
Well Name: Not reported
Distance To Unit: 0
Waste Discharge Global ID: Not reported
Waste Data Assigned Name: Not reported

LLST Region 3

Case Number: 2969
Cross Street: HOUSTON ST
Telephone (Not reported)
Local Agency: 30
Discovered: [illegible]
How Found: Tank Closure
Source: Other
Cause: Other
Lead Agency: Local Agency
Case Type: Soil only
Contact: Not reported
Facility Status: Case Closed
Facility County: Monterey
Review Date: [illegible]
Confirm Leak: / /
Prelim Assess: / /
Remedial Plan: / /
Monitoring: Not reported
Enforce Type: Notice Taken
Enforce Date: [illegible]
Interim Action: 0
MTBE Concentration:
Mile Fun: 1
Org Name: Not reported
Max MTBE Ground Water: Not reported
Max MTBE Date: Not reported
Max MTBE Date: / /
MTBE Tested: NT
Latitude: [illegible]
Site Qualifier: Not reported
Groundwater Quality: Not reported
Summary: Not reported

Release Date: [illegible]
Enter Date: [illegible]
Regional Board: Central Coast Region
Stop Date: Not reported
How Stopped: Not reported
Staff Initials: JRKS
Funding: Responsible Party
Workplan: / /
Pollution Char: / /
Remedial Action: / /
Close Date: [illegible]
Pect Program: UST
Region: 3

---

43 SW 1/4-1/2 1288 ft. Higher — SALCITO LAND CO, 488 WASHINGTON ST, MONTEREY, CA 93940 — HAZNET — S102293798 / N/A

HAZNET
Gepid: CAC000753270
Tepid: CAD028137580
Gen County: Monterey
Tsd County: 0
Tons: 2.7000
Category: Asbestos-containing waste
Disposal Method: Not reported
Contact: SALCITO LAND CO INC
Telephone: (000) 000-0000





**SALCITO LAND CO (Continued)** — S102293798

Mailing Address: 488 WASHINGTON ST, MONTEREY, CA 93940
County: Monterey
Gepid: CAC000753270
Tepid: CAD028137580
Gen County: Monterey
Tsd County: Same
Tons: 2.7000
Category: Asbestos-containing waste
Disposal Method: Disposal, Land Fill
Contact: SALCITO LAND CO INC
Telephone: (000) 000-0000
Mailing Address: 488 WASHINGTON ST, MONTEREY, CA 93940
County: Monterey

---

44 SW 1/4-1/2 1371 ft. Higher — CALIFORNIA BANK TRUST, 400 ALVARADO ST, MONTEREY, CA 93940 — LUST — S106820266 / N/A

State LUST
Cross Street: TYLER
Qty Leaked: Not reported
Case Number: 9145
Reg Board: Central Coast Region
Chemical: Gasoline
Lead Agency: Regional Board
Local Agency: 27000
Case Type: Other groundwater affected
Status: Not reported
County: Monterey
Review Date: Not reported
Confirm Leak: Not reported
Workplan: Not reported
Prelim Assess: Not reported
Pollution Char: Not reported
Remed Plan: Not reported
Remediation: Not reported
Monitoring: Not reported
Close Date: Not reported
Release Date: 7/20/2002
Cleanup Fund Id: Not reported
Discovered Date: 7/20/2002
Enforcement Dt: Not reported
Enf Type: Not reported
Begin Date: Not reported
Funding: Not reported
Est Cost: Not reported
How Discovered: OAG
How Stopped: Close Tank
Interim: Not reported
Leak Cause: Unk
Leak Source: Unk
MTBE Date: Not reported
Max MTBE GW: Not reported
MTBE Tested: Site NOT Tested for MTBE (includes filter-confirmed not analyzed)
Prior Leak: Not reported
Local Case #: Not reported

CALIFORNIA BANK TRUST (Continued) S109636268

Benzene: Not reported
Staff: WNL
GW Qualifier: Not reported
Max MTBE Soil: Not reported
Soil Qualifier: Not reported
Hydr Gradient: Not reported
Direction: Not reported
Distance (ft): Not reported
Review Date: Not reported
Step Date: Not reported
Work Suspended: Not reported
Responsible Party: CALIFORNIA UNDERWOOD CALIFORNIA BANK
RP Address: 500 LAKESIDE DR. 8 WEST
Source Id: 7T0600[illegible]
Org Name: Not reported
Contact Person: Not reported
MTBE Conc: 0
Mtbe Fuel: 1
Water System Name: Not reported
Well Name: Not reported
Distance To Well: 0
Waste Discharge Global ID: Not reported
Waste Discharge Assigned Name: Not reported

LUST Region 3:

Case Number: 3848 — Release Date: 07/09/2003
Cross Street: TAYLOR — Enter Date: Not reported
Responsible Party: CALIFORNIA UNDERWOOD CALIFORNIA BANK
Local Agency: 27 — Regional Board: Central Coast Region
Discovered: 07/09/2003 — Stop Date: Not reported
How Found: UT — How Stopped: Close Tank
Source: Other
Cause: LINK
Lead Agency: Regional Board
Case Type: Other ground water affected
Contact: Not reported — Staff Initials: WNL
Facility Status: Not reported
Facility County: Monterey
Review Date: Not reported — Funding: Not reported
Confirm Leak: / / — Workplan: / /
Prelim Assess: / / — Pollution Char: / /
Remedial Plan: / / — Remedial Action: / /
Monitoring: Not reported — Close Date: / /
Enforce Type: Not reported
Enforce Date: / / — Post Program: Not reported
Prioritization: Not reported — Region: 3
Max Concentration:
Mtbe Fuel: 1
Org Name: Not reported
Max MTBE Ground Water: Not reported
Max MTBE Soil: Not reported
Max MTBE Date: / /
MTBE Record: NR
LUST Key: 3848
Soil Qualifier: Not reported
Groundwater Qualifier: Not reported
Summary: Not reported





45
NW
1/4-1/2
Site A
Same

ROYAL SEAFOODS COMMERCIAL WHARF
MONTEREY, CA 93940

CHMIRS: S100021[illegible] N/A

OES Control Number: 4904963 — DOT ID: None
DOT Hazard Class: Not Reported
Chemical Name: AMMONIA, ANHYDROUS
Extent of Release: Not reported
CAS Number: 7664417 — Quantity Released: 200
Environmental Contamination: Air — Property Loss: Industrial Utility
Incident Date: 21-FEB-89 — Date Completed: 22-FEB-89
Time Completed: 1830
Physical State Stored: Liquid
Physical State Released: Liquid
Release Unit: Cu. Ft
Container Displacement: 1
Container Type: Cr
Container Material: Underground
Level Of Container: 10
Container Capacity: 200
Container Capacity Unit (code): Cu. Ft
Reason Of Release (code): 7
Agency Id Number: 27764
Agency Incident Number: 89-0013
OES Incident Number: 4904963
Time Notified: 1815
Surrounding Area: 942
Estimated Temperature: 70
Property Management: G
More Than Two Substances Involved?: Not reported
Special Studies 1: Not reported
Special Studies 2: Not reported
Special Studies 3: Not reported
Special Studies 4: Not reported
Special Studies 5: Not reported
Special Studies 6: Not reported
Responding Agency Personnel # Of Injuries: 0
Responding Agency Personnel # Of Fatalities: 0
Aux Agency Personnel # Of Decontaminated: 0
Other Number Of Decontaminated: 0
Other Number Of Injuries: 0
Other Number Of Fatalities: 0
Vehicle Make/year: Not reported
Vehicle License Number: Not reported
Vehicle State: Not reported
Vehicle Number: Not reported
CA/DOT/PUC/CC Number: Not reported
Company Name: Not reported
Reporting Officer Name/Rank: JAMES/A. PEARCY
Report Date: 22-FEB-89
Comments: Not reported
Facility Telephone Number: 408 [illegible]
Waterway Involved: Not reported
Waterway: Not reported
Spill Site: Not reported
Cleanup By: Not reported

Map ID
Direction
Distance
Distance (ft.)
Elevation Site

MAP FINDINGS

Database(s) EDR ID Number
EPA ID Number

(Continued) B1002165[illegible]

Conversion : Not reported
What Happens : Not reported
Date/Time : Not reported
Evacuations Not reported
Type : Not reported
Other : Not reported
Chemical 1 : Not Reported
Chemical 2 : Not Reported
Chemical 3 : Not Reported

---

48
SW
1/4-1/2
1479 ft.
Higher

MURRAY-WILLIAMS CO THE
865 TYLER ST
MONTEREY, CA 93940

RCRIS-SQG [illegible]
FINDS CAD057[illegible]
HAZNET
LUST

RCRIS:
Owner: NOT REQUIRED
(408) 655-1212
EPA ID: CAD057[illegible]
Contact: [illegible] MANAGER
(408) 655-[illegible]
Classification: Small Quantity Generator
Used Oil Recyc: No
TSDF Activities: Not reported
Violation Status: No violations found

FINDS:
Other Pertinent Environmental Activity Identified at Site
Facility Registry System (FRS)
Resource Conservation and Recovery Act Information System (RCRAINFO)

State LUST:
Case Type: FUEL LST
City Impacted: Not reported
Case Number: 2021
Reg Board: Central Coast Region
Chemical: Mineral Spirits
Lead Agency: Regional Board
Local Agency: 27000
Case Type: Other ground water affected
Status: Leak being confirmed
County: Monterey
Abate Method: U
Review Date: 10/21/1995
Workplan: Not reported
Pollution Char: Not reported
Remed Action: Not reported
Close Date: Not reported
Release Date: 10/21/1995
Oversight Lead: Not reported
Discovery Date: 10/1/1995
Enforcement Dt: Not reported
Enforcement Type: Not reported
Enter Date: 9/14/1995
Confirm Leak: 10/21/1995
Prelim Assess: Not reported
Remed Plan: Not reported
Monitoring: Not reported



Map ID
Direction
Distance
Distance (ft.)
Elevation Site

MAP FINDINGS

Database(s) EDR ID Number
EPA ID Number

MURRAY-WILLIAMS CO THE (Continued) 1000371821

Funding: Not reported
Staff Initials: MST
How Discovered: Tank Closure
How Stopped: Not reported
Interim: No
Leak Cause: Corrosion
Leak Source: Tank
MTBE Tested: Not reported
Max MTBE GW: Not reported
MTBE Tested: Not Required to be Tested
Priority: 3AG
Local Case #: Not reported
Beneficial: Not reported
Staff: WNL
GW Quality: Not reported
Max MTBE Soil: Not reported
Soil Quality: Not reported
Hydr Basin #: 3.56
Sponsor: Not reported
Oversight Prgm: RB Lead Underground Storage Tank
Oversight Type: LUST
Review Date: 8/31/1995
Stop Date: Not reported
Work Suspended: Not reported
Assessment Prior Year: EA-1Y
RP Address: 101 PRODUCE CY AVE
Global ID: T0060300030
Org Name: Not reported
Contact Person: Not reported
MTBE Conc: 0
Mtbe Fuel: 0
Water System Name: Not reported
Well Name: Not reported
Distance To Lust: 0
Waste Discharge System ID: Not reported
Waste Discharge Name: Not reported

Local Regional:
Case Number: 2021
Cross Street: HEATH ST
Responsible Party: IN LEARY
Local Agency: 0
Discovered: 03/01/1990
How Found: Tank Closure
Source: Tank
Cause: Corrosion
Lead Agency: Regional Board
Case Type: Other ground water affected
Contact: Not reported
Facility Status: Leak being confirmed
Facility County: Monterey
Review Date: 2/7/1994
Confirm Leak: 09/12/1989
Prelim Assess: / /
Remedial Plan: / /
Monitoring: Not reported
Enforce Type: Not reported
Enforce Date: / /
Release Date: 01/21/1995
Enter Date: 2/14/95
Regional Board: Central Coast Region
Stop Date: Not reported
How Stopped: Not reported
Staff Initials: WN
Funding: Not reported
Workplan: / /
Pollution Char: / /
Remedial Action: / /
Close Date: / /
Site Program: UST

**SHERWIN-WILLIAMS CO THE (Continued)** — 1000371621

Interim Action: C — Region: 3
Ultra Concentration:
Ultra Fuel: C
Org Name: Not reported
Max MTBE Ground Water: Not reported
Max MTBE Soil: Not reported
Max MTBE Date: / /
MTBE Tested: NRO
Lat/Long: 36.6175517 / -121.8539156
Soil Qualifier: Not reported
Groundwater Qualifier: Not reported
Summary: SOIL SAMPLES REVEALED 680PPM MINERAL SPIRITS AT 8 FT. WATER EXCEEDING 10,000 AT 9 FT. GRAB SAMPLE OF WATER INDICATES 170,000 PPB

HAZNET:
Gen Id: CAD059499995
Tsd Id: CAD009486582
Gen County: Monterey
Tsd County: 1
Tons: .2750
Category: Other empty containers 30 gal and over (haz)
Disposal Method: Recycler
Contact: THE SHERWIN WILLIAMS CO
Telephone: (650) 930-8000
Mailing Address: 965 TYLER ST
MONTEREY, CA 93940
County: Monterey

---

47 / ESE / 1/4-1/2 / 1351 ft. / Higher

**BRITISH MOTORS** — LUST Confirm: Yes
735 DEL MONTE AVE
MONTEREY, CA 93940

Site LUST:
Cross Street: Not reported
Dry Leased: Not reported
Case Number: 828
Reg Board: Central Coast Region
Chemical: Gasoline
Lead Agency: Local Agency
Local Agency: 27000
Case Type: Other groundwater affected
Status: Case Closed
County: Monterey
Abate Method: U
Review Date: Not reported — Confirm Leak: Not reported
Workplan: Not reported — Prelim Assess: Not reported
Pollution Char: Not reported — Remed Plan: Not reported
Remed Action: Not reported — Mon Plan: Not reported
Close Date: 05/14/1996
Release Date: 5/14/1996
Cleanup Funding: Not reported
Discover Date: 8/17/95
Enforcement Dt: Not reported
Enf Type: Not reported
Enter Date: 8/21/95





**BRITISH MOTORS (Continued)** — S107425766

Funding: Not reported
Surf Ground Wat: UST
How Discovered: Tank Closure
How Stopped: Not reported
Interim: Not reported
Leak Cause: Overfill
Leak Source: Tank
MTBE Date: Not reported
Max MTBE Gw: Not reported
MTBE Tested: Site NOT Tested for MTBE. Includes Unknown And Not Analyzed.
Priority: Not reported
Local Case #: Not reported
Remarks: Not reported
Staff: JWO
Gw Qual Fac: Not reported
Max MTBE Soil: Not reported
Soil Qualifier: Not reported
Hydr Basin #: 3.50
Operator: Not reported
Oversight Prgm: Local Implementing Agency UST (includes non LOP cases when LOP indication)
Oversight Prgm: LIA
Review Date: 3/24/1994
Stop Date: Not reported
High Substance: Not reported
Reasonable Pathway: Not reported
RP Address: Not reported
Global Id: T0605300100
Org Name: Not reported
Qualifier Person: Not reported
MTBE Conc: 0
Mtbe Fuel: 1
Water System Name: Not reported
Well Name: Not reported
Distance To Well: 0
Waste Discharge Globe ID: Not reported
Waste Discharge Assigned Name: Not reported

LUST Region 3:
Case Number: 828 — Release Date: 05/14/1996
Cross Street: Not reported — Enter Date: 8/21/95
Reasonable Pathway: Not reported
Local Agency: 03 — Regional Board: Central Coast Region
Discovered: 01/01/1995 — Stop Date: Not reported
How Found: Tank Closure — How Stopped: Not reported
Source: Tank
Cause: Overfill
Lead Agency: Local Agency
Case Type: Other groundwater affected
Contact: Not reported — Kept Updated: Yes
Facility Status: Case Closed
Facility County: Monterey
Review Date: 3/24/94 — Funding: Not reported
Confirm Leak: / / — Workplan: / /
Prelim Assess: / / — Pollution Char: / /
Remed Plan: / / — Remedial Action: / /
Monitoring: Not reported — Close Date: 05/14/1996
Enforce Type: Not reported

**BILTISH MOTORS** (Continued) S102422788

Enforcement Date: / /
Interim Action: Not reported
Max Concentration:
Media Code: 1
Qty Taken: Not reported
Max MTBE Ground Water: Not reported
Max MTBE Soil: Not reported
Max MTBE Date: / /
MTBE Tested: N
Lat/Long: 36.6501131 / -121.8864627
Soil Qualifier: Not reported
Groundwater Qualifier: Not reported
Summary: CONTAMINATED SOIL EXCAVATED AND REMOVED IN AREA OF NON BENEFICIAL USE OF GROUNDWATER

Pilot Program: LUA
Region: 3

CORTESE
Region: 3
Program: CORTESE
Reg By: Leaking Underground Storage Tanks

---

48
SE
1/4-1/2
1871 ft
Higher

**MISSION MORTUARY**
450 CAMINO EL ESTERO
MONTEREY, CA

LUST S101367309
Cortese N/A

State LUST:
Cross Street: Not reported
Qty Leaked: Not reported
Case Number: 2227
Reg Board: Central Coast Region
Chemical: Gasoline
Lead Agency: Regional Board
Local Agency: 27003
Case Type: Other ground water affected
Status: Case Closed
County: Monterey
Abate Method: J
Review Date: Not reported
Workplan: Not reported
Pollution Char: Not reported
Remed Action: Not reported
Close Date: 10/17/1996
Release Date: 10/20/1992
Cleanup Fund Id: Not reported
Discover Date: 11/1/1985
Enforcement Dt: Not reported
Enf Type: Not reported
Entry Date: 4/21/1992
Funding: Not reported
Staff Initials: JSI
How Discovered: Inventory Control
How Stopped: Not reported
Interim: No
Leak Cause: UNK
Leak Source: UNK
MTBE Date: Not reported

Confirm Leak: Not reported
Preliminary Assess: Not reported
Remed Plan: Not reported
Monitoring: Not reported





**MISSION MORTUARY** (Continued) S101367309

Max MTBE GW: Not reported
UPAP Tested: Site NOT tested for MTBE. Status Unknown and Not Analyzed
Priority: 3/3
Local Case #: Not reported
Site Name: Not reported
Staff: JMG
GW Qualifier: Not reported
Max MTBE Soil: Not reported
Soil Qualifier: Not reported
Rpt Basis #: 9 SC
Operator: Not reported
Oversight Prgm: Regulated Underground Storage Tank
Oversight Prgm: UST
Review Date: 10/2/1997
Step Date: Not reported
Work Suspended: Not reported
Responsible Party: UNKNOWN
RP Address: 450 CAMINO EL ESTERO
Global Id: T0603390045
Qty Name: Not reported
Closed Person: not reported
MTBE Conf: 0
MTBE Fuel: 1
Water System Name: Not reported
Well Name: Not reported
Distance To Lust: 0
Waste Discharge Global ID: Not reported
Waste Discharge Assigned Name: Not reported

LUST Region 3:
Case Number: 2227
Cross Street: Not reported
Responsible Party: UNKNOWN
Local Agency: 03
Discovered: 01/01/1985
How Found: Inventory Control
Source: Other
Cause: UNK
Lead Agency: Regional Board
Case Type: Other gw w/ water affected
Contact: Not reported
Facility Status: Case Closed
Facility County: Monterey
Review Date: 11/1/92
Confirm Leak: / /
Preliminary Assess: / /
Remedial Plan: / /
Monitoring: Not reported
Balance Type: Not reported
Balance Date: / /
Interim Action: 0
MTBE Concentration:
MTBE Fuel: 1
Qty Name: Not reported
Max MTBE Ground Water: Not reported
Max MTBE Soil: Not reported
Max MTBE Date: / /
MTBE Tested: N

Release Date: 10/20/1992
Entry Date: 6/21/92

Regional Board: Central Coast Region
Stop Date: Not reported
How Stopped: Not reported

Staff Initials: JMG

Funding: Not reported
Workplan: / /
Pollution Char: / /
Remedial Action: / /
Close Date: 10/17/1996

Prio Program: LUST
Region: 3

**MISSION MORTUARY** (Continued) — 8001601660

Lat/Long: 36.5931184 / 121.8926127
Soil Qualifier: Not reported
Groundwater Qualifier: Not reported
Summary: MONTEREY PREFILIPS AUTO-CRUZED TANK PULL. SITE INVESTIGATION IS in PROGRESS.

CORTESE:
Reg Id: 2227
Region: CORTESE
Reg By: Leaking Underground Storage Tanks

---

**4P SSW 1/4-1/2 0.124 mi. Higher** — **HONEST ENGINES**
553 MUNRAS AVE
MONTEREY, CA 93940
LUST — 1000222448 / N/A

State LUST:
Cross Street: TYLER
City Listed: Not reported
Case Number: 2777
Reg Board: Central Coast Region
Chem Abr: Gasoline
Lead Agency: Regional Board
Local Agency: 27000
Case Type: Other ground water affected
Status: Pollution Characterization
County: Monterey
Abate Method: Unknown / action taken if status is known
Review Date: Not reported — Confirm Leak: Not reported
Workplan: Not reported — Prelim. Assess.: Not reported
Pollution Char.: Not reported — Remedial Plan: Not reported
Remed Action: Not reported — Monitoring: Not reported
Close Date: Not reported
Release Date: 10/18/1988
Cleanup Fund Id: Not reported
Discovered Date: 1/1/1988
Enforcement Dt: Not reported
Enf Type: LET
Enter Date: 12/19/1988
Funding: 0
Global Id: T0608000024
Mile Fwy: 1
Leg Name: Not reported
Max MTBE Ground Water: 40.0
Max MTBE Soil: Not reported
Max MTBE Date: 7/28/2000
MTBE Tested: YES
Lat/Long: 36.5972401 / -121.8941629
Soil Qualifier: Not reported
Groundwater Qualifier: +
Summary: 8 USTS REMOVED. ONE UST PREVIOUSLY ABANDONED REMAINS. EXTENSIVE CONTAMINATION DISCOVERED THROUGHOUT SITE. SITE CHARACTERIZATION PLANNING TO DELINEATE PLUME. POSSIBLE OFFSITE MIGRATION





**HONEST ENGINES** (Continued) — 1000222448

Facil Basin #: 3.61
Operator: Not reported
Oversight Prgm: RB Lead Underground Storage Tank
Oversight Prgm: UST
Review Date: 6/18/2002
Stop Date: Not reported
Work Suspended: Not reported
Responsible Party: TOM BURNS
Mail Address: 1233 SECRELL LN
Global Id: T0608000024
Org Name: Not reported
Contact Person: Not reported
Mile Fwy: 1
Water System Name: Not reported
Well Name: Not reported
Distance To Well: 0
Water Discharge Global Id: Not reported
Water Discharge Assigned Name: Not reported

LUST Region 3:
Case Number: 2777 — Release Date: 10/18/1988
Cross Street: TYLER — Enter Date: 12/19/88
Responsible Party: TOM BURNS
Lead Agency: 03 — Regional Board: Central Coast Region
Discovered: 01/01/1988 — Stop Date: Not reported
How Found: Tank Closure — How Stopped: Not reported
Source: Tank
Cause: Structure Failure
Lead Agency: Regional Board
Case Type: Other ground water affected
Contact: Not reported — Staff Initials: WPL
Facility Status: Pollution Characterization
Facility County: Monterey
Review Date: 8/30/07 — Funding: 0
Confirm Leak: / / — Assessed: 12/15/1990
Prelim Assess: / / — Pollution Char: 05/13/1998
Remedial Plan: / / — Remedial Action: / /
Monitoring: Not reported — Close Date: / /
Enforce Type: LET
Enforce Date: / / — Field Program: UST
Interim Action: 0 — Region: 3
MTBE Concentration:
Mile Fwy: 1
Leg Name: Not reported
Max MTBE Ground Water: 40.0
Max MTBE Soil: Not reported
Max MTBE Date: 7/28/2000
MTBE Tested: YES
Lat/Long: 36.5972401 / -121.8941629
Soil Qualifier: Not reported
Groundwater Qualifier: +
Summary: 8 USTS REMOVED. ONE UST PREVIOUSLY ABANDONED REMAINS. EXTENSIVE CONTAMINATION DISCOVERED THROUGHOUT SITE. SITE CHARACTERIZATION PLANNING TO DELINEATE PLUME. POSSIBLE OFFSITE MIGRATION

**86**
**SSW**
**1/4-1/2**
**1375 ft.**
**Higher**

**FORMER EXXON 7-0239**
**563 MUNRAS ST**
**MONTEREY, CA 93940**

**LUST** **S003224836**
**N/A**

State LUST:
Close Street: WEBSTER
City Located: Not reported
Case Number: 2375
Reg Board: Central Coast Region
Chemical: Gasoline
Lead Agency: Regional Board
Local Agency: 27000
Case Type: Other ground water affected
Status: Preliminary Characterization
County: Monterey
Abate Method: Unknown - action taken status unknown
Review Date: Not reported
Confirm Leak: Not reported
Workplan: 10/24/1996
Preliminary Assess: 10/24/1996
Pollution Char: Not reported
Remed Plan: Not reported
Remedial Action: Not reported
Monitoring: Not reported
Close Date: Not reported
Release Date: 10/24/1996
Cleanup Funding: Not reported
Discover Date: 10/1995
Environmental: Not reported
Enf Type: LET
Enter Date: 6/4/97
Funding: 0
Staff Initials: KST
How Discovered: Subsurface Monitoring
How Stopped: Not reported
Interim: No
Leak Cause: UNK
Leak Source: UNK
MTBE Date: 5/20/1997
Max MTBE Grw: 9000 Parts per Billion
MTBE Tested: MTBE Detected. Gasoline or MTBE & MTBE detected
Priority: 3R3
Local Case #: Not reported
Beneficial: MUN
Staff: VINI
GW Qualifier: c
Max MTBE Soil: Not reported
Soil Qualifier: Not reported
Hydr Subbasin: 3/50
Operator: Not reported
Oversight Prgm: RB Lead Underground Storage Tank
Oversight Prgn: UST
Rpmg Date: 8/23/2002
Stop Date: Not reported
Work Suspended: Not reported
Responsible Party: ADDAS NAZEM
RP Address: 1414 OCEAN STREET
Global Id: T0003500202
Org Name: Not reported
Contact Person: Not reported
MTBE Conc: 13





**FORMER EXXON 7-0239 (Continued)** **S003224836**

Mile Fuel: 1
Water System Name: Not reported
Well Name: Not reported
Distance To Well: 0
Where Discharge Occurs: Not reported
Where Disch Assigned Name: Not reported

LUST Region 3:
Case Number: 2375
Release Date: 10/24/1996
Close Step: WEBSTER
Enter Date: 6/4/97
Responsible Party: ADDAS NAZEM
Local Agency: 27
Regional Board: Central Coast Region
Discovered: 01/01/1995
Stop Date: Not recorded
How Found: Subsurface Monitoring
How Stopped: Not recorded
Source: Other
Cause: UNK
Lead Agency: Regional Board
Case Type: Other ground water affected
Contact: Not reported
Staff Initials: KNL
Facility Status: Preliminary Characterization
Facility County: Monterey
Review Date: 5/20/97
Funding: 0
Cost to Date: 0
Workplan: / /
Prelim Assess: 10/24/1996
Pollution Char: 07/24/1998
Remedial Plan: / /
Remedial Action: / /
Monitoring: Not reported
Close Date: / /
Enforce Type: LET
Enforce Date: / /
Prof Program: UST
Interim Action: C
Region: 3
Mile Concentration:
Mile Fuel: 1
Org Name: Not reported
Max MTBE Ground Water: 9000
Max MTBE Soil: Not reported
Max MTBE Date: 05/20/97
MTBE Tested: YES
Lat/Long: 35.5681118 / -121.0903259
RM Qualifier: Not reported
Groundwater Qualifier: c
Summary: ENTERED FROM ER MONITORING REPORT

---

**51**
**SSW**
**1/4-1/2**
**2331 ft.**
**Higher**

**UNKNOWN**
**563 MUNRAS**
**MONTEREY, CA 93940**

**LUST** **S104881044**
**N/A**

State LUST:
Cross Street: Not reported
City Located: Not reported
Case Number: 3116
Reg Board: Central Coast Region
Chemical: Gasoline
Lead Agency: Local Agency
Local Agency: 27000
Case Type: Other ground water affected
Status: Remediation Plan

UNKNOWN (Continued) S104881214

County: Monterey
Review Date: Not reported
Workplan: Not reported
Preliminary Start: 3/27/2001
Remove Action: Not reported
Close Date: Not reported
Release Date: 2/23/2001
Closure Cert Date: Not reported
Closure Date: 1/11/1988
Enforcement Id: Not reported
Evt Type: Not reported
Enter Date: Not reported
Funding: Not reported
Staff Initials: Not reported
How Discovered: GW
How Stopped: Not reported
HBA: Not reported
Leak Cause: UNK
Leak Source: UNK
MTBE Date: Not reported
Max MTBE GW: Not reported
MTBE Tested: Site NOT Tested for MTBE and/or Unknown and Not Analyzed
Priority: Not reported
Local Case #: 3315
Beneficial: Not reported
Staff: JWG
GW Qualifier: Not reported
Max MTBE Soil: Not reported
Soil Qualifier: Not reported
High Risk #: Not reported
Oversight: Not reported
Oversight Right: RB Lead Underground Storage Tank
Oversight Agy: UST
Review Date: Not reported
Stop Date: 12/1/1900
Work Suspended: Not reported
Responsible Party: TOM BURNS
RP Address: 1526 SGA-OLL LN
Phone: TOMBURNS82
Org Name: Not reported
Contact Name: Not reported
MTBE Conc: 0
Mode Fuel: -
Water System Name: Not reported
Well Name: Not reported
Distance To Lust: 0
Waste Discharge Order ID: Not reported
Waste Discharger Name: Not reported

LUST Region 3:
Case Number: 3315
Release Date: 2/23/2001
Cross Street: Not reported
Enter Date: Not reported
Responsible Party: TOM BURNS
Lead Agency: 03
Regional Board: Central Coast Region
Discovered: Groundwater
Stop Date: 12/1/00
How Found: Not reported
How Stopped: Not reported
Source: Other
Cause: UNK





UNKNOWN (Continued) S104881014

Lead Agency: Local Agency
Case Type: Underground water affected
Contact: Not reported
Staff Initials: JWG
Facility Status: Remediation Plan
Facility County: Monterey
Review Date: Not reported
Funding: Not reported
Confirm Leak: / /
Workplan: / /
Preliminary Assess: / /
Pollution Char: / /
Remedial Plan: 3/23/2001
Remedial Action: / /
Monitoring: Not reported
Close Date: / /
Enforcement Type: Not reported
Enforcement Date: / /
Pilot Program: LST
Staff - Action: Not reported
Region: 3
MTBE Concentration:
MTBE Fuel:
Org Name: Not reported
Max MTBE Ground Water: Not reported
Max MTBE Soil: Not reported
Max MTBE Date: / /
MTBE Tested: No
Lat/Long: 36.5853571 / -121.863186
Not Qualifier: Not reported
Ground Water Qualifier: Not reported
Summary: [illegible] DIGGING TO CONNECT WATER MAIN [illegible]
SOWNGRADIENT FROM 6A MUNRAS, INACTIVE, POSSIBLE GROUNDWATER CASE
CONTAMINATION IS PRESUMED TO ORIGINATE FROM 6A MUNRAS. STATUS OF 6A
MUNRAS CASE UNDER RWQCB JURISDICTION IS UNKNOWN

---

MAP CHEVRON 96050 HAZNET: S103934729
Site 351 FREMONT Cortese: N/A
Distance MONTEREY, CA 93940
0.213 ft.
Higher Site 1 of 3 in cluster M

HAZNET:
Gepid: CAL000092216
Epaid: CAD009152657
Gen County: Monterey
Tsd County: San Mateo
Tons: 4.5927
Category: Hydrocarbon solvents (benzene, toluene, xylene, stoddard, etc.)
Disposal Method: Recycler
Contact: CHEVRON PRODUCTS CO
Telephone: (925) 842-5331
Mailing Address: PO BOX 6004
SAN RAMON, CA 94583
County: Monterey
Gepaid: CAL000092216
Epaid: CAD009486363
Gen County: Monterey
Tsd County: 7
Tons: 18.6000
Category: Other empty containers 30 gallons or more
Disposal Method: Disposal, other
Contact: CHEVRON PRODUCTS CO
Telephone: (925) 842-5331

CHEVRON 91560 (Continued)

Mailing Address: PO BOX 6004
SAN RAMON, CA 94583
County: Monterey

Gepid: CAL000002214
Topic: CAD000452857
Gen County: Monterey
Tax County: 2
Tons: 2506
Category: Empty containers less than 30 gallons
Disposal Method: Recycler
Contact: CHEVRON PRODUCTS CO
Telephone: (925) 842-5531
Mailing Address: PO BOX 6004
SAN RAMON, CA 94583
County: Monterey

Gepid: CAL000002214
Topic: CAD000452857
Gen County: Monterey
Tax County: San Mateo
Tons: 8000
Category: Hydrocarbon solvents (benzene, toluene, Stoddard, etc.)
Disposal Method: Recycler
Contact: CHEVRON PRODUCTS CO
Telephone: (925) 842-5531
Mailing Address: PO BOX 6004
SAN RAMON, CA 94583
County: Monterey

Gepid: CAL000002214
Topic: CAD000452857
Gen County: Monterey
Tax County: San Mateo
Tons: 2827
Category: Aqueous solutions with 10% or more total organic residues
Disposal Method: Recycler
Contact: CHEVRON PRODUCTS CO
Telephone: (925) 842-5531
Mailing Address: PO BOX 6004
SAN RAMON, CA 94583
County: Monterey

The CA HAZNET database contains 1 additional record for this site.
Recommended: consult EDR Associate for more information.

CORTESE:
Region: 8
Region: CORTESE
Reg By: Leaking Underground Storage Tanks

---

M33 CHEVRON SERVICE #91560
South 331 FREMONT ST
1/4-1/2 MONTEREY, CA 93940
2193 ft.
Higher Site 2 of 2 in cluster M

Site ID: 31
Date Entered: 4/08/93

LUST S102427634
N/A





CHEVRON SERVICE #91560 (Continued)

S102427634

City Lead: Not reported
Case Number: 331
Reg Board: Central Coast Region
Chemical: Gasoline
Lead Agency: Regional Board
Local Agency: 27001
Case Type: Other ground water affected
Status: Remediation Plan
County: Monterey
Abate Method: .0
Pre Rev Date: Not reported
Workplan: Not reported
Preliminary Char: 11/15/2000
Remedial Action: Not reported
Close Date: Not reported
Release Date: 11/08/1990
Cleanup Fund Id: Not reported
Discover Date: 10/11/1988
Enforcement Dt: Not reported
Sit Type: ST
Enter Date: 11/08/1990
Funding: Not reported
Staff Initials: JSI
How Discovered: Tank Closure
How Stopped: Not reported
Global: No
Leak Cause: Structural Failure
Leak Source: Tank
MTBE Date: 10/2002
Max MTBE GW: 550 Parts per Billion
MTBE Tested: MTBE Detected. Site issued for MTBE & MTBE detected
Priority: 200
Local Case #: Not reported
Enter Initial: MWK
Staff: MKL
GW Qualifier: =
Max MTBE Soil: Not reported
Soil Qualifier: Not reported
Hydr Basin #: 3.10
Operator: Not reported
Oversight Agcy: RB Leaking Underground Storage Tank
Oversight Agcy: JSI
Review Date: 3/18/2002
SPO Date: Not reported
Work Suspended: Not reported
Responsible Party: MARK LAFFERTY
RP Address: PO BOX 6004
Global ID: T0605300469
Org Name: Not reported
Contact Person: Not reported
MTBE Conc: 18
MRB Fuel: 1
Water System Name: Not reported
Well Name: Not reported
Distance To Lust: 0
Water Damaged Global ID: Not reported
Water Class Assigned Name: Not reported

Confirm Lead: Not reported
Preliminary Assess: Not reported
Remed Plan: 11/14/2000
Monitoring: Not reported

**CHEVRON SERVICE #21348 (Continued)** — S102627554

LUST Region 3:
- Case Number: 697 — Release Date: 11/10/1990
- Cross Street: ABREGO — Close Date: 11/1/1990
- Responsible Party: MARK LAFFERTY
- Local Agency: 50 — Regional Board: Central Coast Region
- Discovered: 01/01/1985 — Stop Date: Not reported
- How Found: Tank Closure — How Stopped: Not reported
- Source: Tank
- Cause: Structural Failure
- Lead Agency: Regional Board
- Case Type: Other groundwater affected
- Started: Not reported — Staff Initials: WHL
- Facility Status: Remediation Plan
- Facility County: Monterey
- Review Date: 09/1/02 — Funding: Not reported
- Contact Lock: / / — Workplan: / /
- Profile Assess: / / — Pollutant Char: 00/00/1992
- Remedial Plan: 07/14/2000 — Remedial Action: 11/22/1999
- Monitoring: Not reported — Closure Date: / /
- Enforce Type: LET
- Release Rank: / / — Reg Program: LUST
- Interim Action: 0 — Region: 3
- Affected Concentration:
- MTBE Fuel: 1
- Org Name: Not reported
- Max MTBE Ground Water: 0.01
- Max MTBE Soil: Not reported
- Max MTBE Date: 07/01/2002
- MTBE Tested: YES
- Lat/Long: 36.5814771 / -121.8826766
- Soil Qualifier: Not reported
- Groundwater Qualifier: -
- Summary: PARSONS ENVIRONMENTAL SERVICES SUBMITTED A REPORT REGARDING 665 MONRAS AVE. CLAIMING CONTAMINATION IS A RESULT FROM LEAK AT 351 FREMONT

---

**164 South 1/2 1/2 Higher** — **TOSCO - FACILITY #0424** — LUST — S106524616 — N/A
- **351 FREMONT ST**
- **MONTEREY, CA 93940**
- **Dist: 0.47 mi. Elev: N**

Site LUST:
- Cross Street: ABREGO ST
- Qty Leaked: Not reported
- Case Number: 3259
- Reg Board: Central Coast Region
- Chemical: Gasoline
- Lead Agency: Regional Board
- Local Agency: 27000
- Case Type: Other groundwater affected
- Status: Pollution Characterization
- County: Monterey
- Abate Method: UNKNOWN - action taken at site is unknown
- Review Date: Not reported — Confirm Leak: Not reported
- Workplan: Not reported — Prelim Assess: Not reported
- Pollution Char: Not reported — Remed Plan: Not reported





**TOSCO - FACILITY #0424 (Continued)** — S103251618

- Remed Action: Not reported — Monitoring: Not reported
- Close Date: Not reported
- Release Date: 3/3/2000
- Cleanup Fund Id: Not reported
- Discover Date: 1/1/1985
- Enforcement Id: Not reported
- Cat Type: LET
- Enter Date: 3/20/2000
- Funding: Not reported
- Staff Initials: CCR
- How Discovered: ON
- How Stopped: Not reported
- Origin: Not reported
- Leak Cause: UNK
- Leak Source: UNK
- MTBE Date: 7/1/2002
- Max MTBE GW: 0.01 Parts per Billion
- MTBE Tested: MTBE Detected. Site needed for MTBE & MTBE release
- Priority: Not reported
- Local Case #: Not reported
- Beneficial: Not reported
- Staff: WHL
- GW Qualifier: +
- Max MTBE Soil: Not reported
- Soil Qualifier: Not reported
- Hydr Basin #: Not reported
- Operator: Not reported
- Oversight Prog: RB Leak Underground Storage Tank
- Oversight Lead: LUT
- Review Date: 9/16/2002
- Stop Date: 01/01/1985
- Work Suspended: Not reported
- Responsible Party: MR. CO-BA-STON
- RP Address: 1380 LEAD HILL ROAD, SUITE 30
- Contact Id: T0606200205
- GW Name: Not reported
- Contact Person: Not reported
- MTBE Conc: +
- MTBE Fuel: 1
- Water System Name: Not reported
- Well Name: Not reported
- Distance To Lust: 0
- Waste Discharge Sites: 0: Not reported
- Waste Discharge Assigned Name: Not reported

LUST Region 3:
- Case Number: 3259 — Release Date: 12/02/2000
- Cross Street: ABREGO ST — Close Date: 3/2/2000
- Responsible Party: MR. BA-STON
- Local Agency: 00 — Regional Board: Central Coast Region
- Discovered: 01/01/1985 — Stop Date: 01/01/1985
- How Found: Not reported — How Stopped: Not reported
- Source: Other
- Cause: UNK
- Lead Agency: Regional Board
- Case Type: Other groundwater affected
- Closed: Not reported — Staff Initials: WHL
- Facility Status: Pollution Characterization

Map ID
Direction
Distance
Distance (ft.)
Elevation Site

MAP FINDINGS

Database(s) | EDR ID Number / EPA ID Number

TOSCO - FACILITY Mtbe (Continued) | [illegible]

| | | | |
|---|---|---|---|
| Facility County: | Monterey | | |
| Review Date: | 5/15/92 | Funding: | Not reported |
| Confirm Leak: | / / | Workplan: | / / |
| Prelim Assess: | / / | Pollution Class: | 04/28/2000 |
| Remedial Plan: | / / | Remedial Action: | / / |
| Monitoring: | Not reported | Close Date: | / / |
| Enforce Type: | LET | | |
| Enforce Date: | / / | Pilot Program: | UST |
| Interim Action: | Not reported | Region: | 3 |
| Mtbe Concentration: | | | |
| Mtbe Fuel: | 1 | | |
| Org Name: | Not reported | | |
| Max MTBE Ground Water: | 580 | | |
| Max MTBE Soil: | Not reported | | |
| Max MTBE Date: | 07/01/2000 | | |
| MTBE Tested: | YES | | |
| Lat/Long: | 36.556258 / -121.8922248 | | |
| Soil Qualifier: | Not reported | | |
| Groundwater Qualifier: | = | | |
| Summary: | Not reported | | |

NE | ARCO PRODUCTS COMPANY | HAZNET | [illegible]
South | [illegible] FREMONT BLVD | LUST | NA
1/4-1/2 | MONTEREY, CA 93940 | CHMIRS
2210 ft. | | Contract
Higher | Site 2 of 4 in cluster

State LUST:

| | | | |
|---|---|---|---|
| Cross Street: | ABREGO | | |
| Qty Leaked: | Not reported | | |
| Case Number: | 000 | | |
| Reg Board: | Central Coast Region | | |
| Chemical: | Gasoline | | |
| Lead Agency: | Regional Board | | |
| Lead Agency: | 27070 | | |
| Case Type: | Other ground water affected | | |
| Status: | Post remedial action monitoring | | |
| County: | Monterey | | |
| Abate Method: | Excavate and Dispose - remove contaminated soil and dispose in approved site | | |
| Review Date: | Not reported | Confirm Leak: | Not reported |
| Workplan: | Not reported | Prelim Assess: | Not reported |
| Pollution Class: | Not reported | Remed Plan: | Not reported |
| Remed Action: | 6/1/1998 | Monitoring: | 6/1/1995 |
| Close Date: | Not reported | | |
| Release Date: | 4/17/1987 | | |
| Cleanup Fund: | Not reported | | |
| Discover Date: | 1/1/1988 | | |
| Enforcement Dt: | Not reported | | |
| Enf Type: | LET | | |
| Enter Date: | [illegible] | | |
| Funding: | Not reported | | |
| Staff Initials: | LST | | |
| How Discovered: | Inventory Control | | |
| How Stopped: | Not reported | | |
| Prelim: | Not reported | | |
| Lead Cause: | Overfill | | |



Map ID
Direction
Distance
Distance (ft.)
Elevation Site

MAP FINDINGS

Database(s) | EDR ID Number / EPA ID Number

ARCO PRODUCTS COMPANY (Continued) | [illegible]

| | | | |
|---|---|---|---|
| Leak Source: | Tank | | |
| MTBE Date: | 7/1/2002 | | |
| Max MTBE GW: | 555 Parts per Million | | |
| MTBE Tested: | MTBE Detected. Site tested for MTBE & MTBE detected | | |
| Priority: | Not reported | | |
| Local Case #: | Not reported | | |
| Beneficial: | Mun | | |
| Staff: | WNL | | |
| GW Qualifier: | - | | |
| Max MTBE Soil: | Not reported | | |
| Soil Qualifier: | Not reported | | |
| Hydr Basin #: | 3.50 | | |
| Operator: | Not reported | | |
| Oversight Prgm: | OB Lead Underground Storage Tank | | |
| Oversight Prgm: | LST | | |
| Review Date: | 5/15/2002 | | |
| Stop Date: | Not reported | | |
| Work Suspended: | Not reported | | |
| Responsible Party: | RAY VOGE | | |
| RP Address: | PO BOX 9365 | | |
| Global Id: | T0600300337 | | |
| Org Name: | Not reported | | |
| Contact Person: | Not reported | | |
| MTBE Conc: | 16 | | |
| Mtbe Fuel: | 1 | | |
| Water System Name: | Not reported | | |
| Well Name: | Not reported | | |
| Distance To Lust: | 6 | | |
| Waste Discharge Global ID: | Not reported | | |
| Waste Discharge Assigned Name: | Not reported | | |

LUST Region 3:

| | | | |
|---|---|---|---|
| Case Number: | 000 | Release Date: | 04/17/1987 |
| Cross Street: | ABREGO | Enter Date: | 0/4/87 |
| Responsible Party: | RAY VOGE | | |
| Local Agency: | 03 | Regional Board: | Central Coast Region |
| Discovered: | 01/01/1988 | Stop Date: | Not reported |
| How Found: | Inventory Control | How Stopped: | Not reported |
| Source: | Tank | | |
| Cause: | Overfill | | |
| Lead Agency: | Regional Board | | |
| Case Type: | Other ground water affected | | |
| Contact: | Not reported | Staff Initials: | WNL |
| Facility Status: | Post remedial action monitoring | | |
| Facility County: | Monterey | | |
| Review Date: | 5/15/92 | Funding: | Not reported |
| Confirm Leak: | / / | Workplan: | / / |
| Prelim Assess: | / / | Pollution Class: | 03/18/1987 |
| Remedial Plan: | / / | Remedial Action: | 03/31/1992 |
| Monitoring: | 6/1/95 | Close Date: | / / |
| Enforce Type: | LET | | |
| Enforce Date: | / / | Pilot Program: | LST |
| Interim Action: | Not reported | Region: | 3 |
| Mtbe Concentration: | | | |
| Mtbe Fuel: | 1 | | |
| Org Name: | Not reported | | |
| Max MTBE Ground Water: | 3100 | | |
| Max MTBE Soil: | Not reported | | |

**ARCO PRODUCTS COMPANY (Continued)** 8103631337

Date UTM Date: 10/09/2002
HTDS Exists: YES
Lat/Long: 33.9592917 / -121.8822608
Qu. Qualifier: Not reported
Geocoding Quality: =
Summary: ALL TANKS WERE REMOVED IN 85. THE SITE IS DEVELOPED AS A MINI MARKET. THREE OTHER ACTIVE STATIONS LOCATED AT THE SAME INTERSECTION HAVE HAD RELEASES AND ARE CURRENTLY UNDERGOING CORRECTIVE ACTIONS.

FAZNET:
Geqid: CAL000016556
Tcqid: CAD041200703
Gen County: Monterey
Tsc County: San Mateo
Tons: 2.2131
Category: Unspecified Hazardous Waste
Disposal Method: Recycler
Contact: ATLANTIC RICHFIELD COMPANY
Telephone: [213] 486-3404
Mailing Address: PO BOX 6038
ARTESIA, CA 90702 - 0038
County: Monterey

Geqid: CAL000025558
Tcqid: CAT080013352
Gen County: Monterey
Tsc County: Los Angeles
Tons: 1.0135
Category: Aqueous solution with less than 10% total organic residues
Disposal Method: Recycler
Contact: ATLANTIC RICHFIELD COMPANY
Telephone: [213] 486-3404
Mailing Address: PO BOX 6038
ARTESIA, CA 90702 - 0038
County: Monterey

Geqid: CAL000025558
Tcqid: CAT080013352
Gen County: Monterey
Tsc County: Los Angeles
Tons: 1.0135
Category: Aqueous solution with less than 10% total organic residues
Disposal Method: Recycler
Contact: ATLANTIC RICHFIELD COMPANY
Telephone: [213] 486-3404
Mailing Address: PO BOX 6038
ARTESIA, CA 90702 - 0038
County: Monterey

Geqid: CAL000025558
Tcqid: CAD009452037
Gen County: Monterey
Tsc County: San Mateo
Tons: 1.0508
Category: Aqueous solution with 10% or more total organic residues
Disposal Method: Recycler
Contact: ATLANTIC RICHFIELD COMPANY
Telephone: [213] 486-3404
Mailing Address: PO BOX 6038





**ARCO PRODUCTS COMPANY (Continued)** 8103631337

ARTESIA, CA 90702 - 0038
County: Monterey

Geqid: CAL000025558
Tcqid: CAD041200703
Gen County: Monterey
Tsc County: San Mateo
Tons: 2.2131
Category: Unspecified Hazardous Waste
Disposal Method: Recycler
Contact: ATLANTIC RICHFIELD COMPANY
Telephone: [213] 486-3404
Mailing Address: PO BOX 6038
ARTESIA, CA 90702 - 0038
County: Monterey

The CAFAZNET database contains 5 additional records for this site. Please contact your EDR Account Executive for more information.

CORTESE:
Reg Id: 901
Region: CORTESE
Reg By: Leaking Underground Storage Tanks

CHMIRS:
OES Notification Number: 1919 | DOT ID: Not reported
DOT Hazmat Class: Not Reported
Chemical Name: gasoline
Estimated Release: Not reported
CAS Number: Not reported | Quantity Released: approx. 2 gals
Environmental Contamination: None Reported | Property Use: Not reported
Incident Date: Not reported | Date Completed: Not reported
Time Completed: Not reported
Physical State Spilled: Not reported
Physical State Released: Not reported
Release Unit: Not reported
Container Description: Not reported
Container Type: Not reported
Container Material: Not reported
Level Of Container: Not reported
Container Capacity: Not reported
Container Capacity Units (cont): Not reported
Estimated Release (tons): Not reported
Agency Id Number: Not reported
Agency Incident Number: Not reported
OES Incident Number: 1910
Time Notified: Not reported
Surrounding Area: Not reported
Estimated Temperature: Not reported
Property Management: Not reported
More Than Two Substances Involved?: Not reported
Special Studies 1: Not reported
Special Studies 2: Not reported
Special Studies 3: Not reported
Special Studies 4: Not reported
Special Studies 5: Not reported
Special Studies 6: Not reported
Responding Agency Personnel # Of Injuries: 0.0
Responding Agency Personnel # Of Fatalities: 0.0

ARCO PRODUCTS COMPANY (Continued) [illegible]

| | |
|---|---|
| Resp Agency Persons # Of Decontaminated: | Not reported |
| Other Number Of Decontaminated: | Not reported |
| Other Number Of Injuries: | Not reported |
| Other Number Of Fatalities: | Not reported |
| Vehicle Make/year: | Not reported |
| Vehicle License Number: | Not reported |
| Vehicle State: | Not reported |
| Vehicle Id Number: | Not reported |
| CHP/CT/PUC/ICC Number: | Not reported |
| Company Name: | Not reported |
| Reporting Officer Name/#: | Not reported |
| Report Date: | Not reported |
| Comments: | Not reported |
| Facility Telephone Number: | Not reported |
| Waterway Involved: | YES |
| Waterway: | storm drain |
| Spill Site: | Sid |
| Cleanup By: | gas station |
| Contained: | YES |
| What Happened: | [illegible] |
| Date/Time: | [illegible] |
| Evacuations: | NO |
| Type: | PETROLEUM |
| Other: | Not reported |
| Chemical 1: | Not Reported |
| Chemical 2: | Not Reported |
| Chemical 3: | Not Reported |

---

N56 / South / 1/4-1/2 / 2218 ft / higher

UNOCAL SERVICE STATION #0434
2nd FREMONT St
MONTEREY, CA 93940

HAZNET / LUST / Cortese
S101367896 / N/A

Site 2 at 4 in quarter 9

State LUST

| | |
|---|---|
| Cross Street: | ABREGO ST |
| City Located: | Not reported |
| Case Number: | 1023 |
| Reg Board: | Central Coast Region |
| Chemical: | Gasoline |
| Lead Agency: | Regional Board |
| Local Agency: | 27000 |
| Case Type: | Other grounds water affected |
| Status: | Case Closed |
| County: | Monterey |
| Abate Method: | U |
| Review Date: | 1/29/1994 |
| Multiples: | Not reported |
| Pollution Char: | Not reported |
| Remed Action: | 0/10/1987 |
| Close Date: | 1/11/1988 |
| Release Date: | 2/7/1981 |
| Cleanup Funding: | Not reported |
| Discover Date: | 1/11/1985 |
| Enforcement Dt: | Not reported |
| Enf Type: | Not reported |
| Begin Date: | 1/11/1985 |
| Scale Date: | 1/29/1994 |
| Prelim Assess: | Not reported |
| Remed Plan: | Not reporting |
| Monitoring: | 5/16/1997 |





UNOCAL SERVICE STATION #0434 (Continued) S101367896

| | |
|---|---|
| Funding: | Not reported |
| Staff Initial: | UST |
| How Discovered: | Other |
| How Stopped: | Not reported |
| Enforcement: | No |
| Lead Cause: | UNK |
| Lead Source: | UNK |
| MTBE Date: | 4/1/2002 |
| Max MTBE GW: | 41.8 Parts per Billion |
| MTBE Detected: | MTBE Detected. Site located in MTBE & MTBE detected |
| Priority: | Not reported |
| LUST Cause #: | Not reported |
| Beneficial: | Not reported |
| Stat: | WNL |
| GW Qualifier: | -- |
| Max MTBE Soil: | Not reported |
| Soil Qualifier: | Not reported |
| Hydr Basin #: | 306 |
| Operator: | Not reported |
| Oversight Prgm: | RB Lead Underground Storage Tank |
| Oversight Prgm: | UST |
| Review Date: | 8/3/2002 |
| Stop Date: | Not reported |
| Work Suspended: | Not reported |
| Responsible Party: | MR. BOB RALSTON |
| RP Address: | 3800 LOMBARDY HILL ROAD, SUITE 120 |
| Global Id: | T0605500508 |
| Org Name: | Not reported |
| Contact Person: | Not reported |
| MTBE Conc: | 4 |
| Mtbe Fuel: | 8 |
| Water System Name: | Not reported |
| Well Name: | Not reported |
| Distance To Lust: | 0 |
| Waste Discharge Global ID: | Not reported |
| Waste Discr Assessment Name: | Not reported |

LUST Region 3:

| | | | |
|---|---|---|---|
| Case Number: | 1023 | Release Date: | 2/27/1981 |
| Cross Street: | ABREGO ST | EPA Date: | 10/1/99 |
| Responsible Party: | R. BOB RALSTON | | |
| Local Agency: | 03 | Regional Board: | Central Coast Region |
| Discovered: | 01/01/1985 | Stop Date: | Not reported |
| How Found: | Not reported | How Stopped: | Not reported |
| Source: | Other | | |
| Cause: | UNK | | |
| Lead Agency: | Regional Board | | |
| Case Type: | Other grounds water affected | | |
| Contact: | Not reported | Staff Initial: | WNL |
| Facility Status: | Case Closed | | |
| Facility County: | Monterey | | |
| Remed Date: | 5/2/97 | Funding: | Not reported |
| Confirm Leak: | 01/29/1994 | Wrongness: | / / |
| Prelim Assess: | / / | Pollution Char: | / / |
| Potential Haz: | / / | Remedial Action: | / / |
| Monitoring: | 05/16/97 | Close Date: | 01/01/1969 |
| Enforce Type: | UST | | |
| Enforce Date: | / / | Prio Program: | UST |

UNOCAL SERVICE STATION [illegible] (Continued) — B001387605

Interim Action: 0 — Region: 3
Mtbe Contamination:
Mtbe Fuel: I
Org Name: Not reported
Max MTBE Ground Water: 86
Max MTBE Soil: Not reported
Max MTBE Date: 10/08/2002
MTBE Tested: yes
Lat/Long: 36.5952661 / -121.8822245
Soil Qualifier: Not reported
Groundwater Qualifier: c
Summary: CASE WAS CLOSED IN 1993. HOWEVER, DURING THE LOT UPGRADE, PERMITTED MTBE AND ETHER BASED NB RELATED COMPOUNDS WERE DETECTED. NEW INVESTIGATIONS AND CORRECTIVE ACTIONS ARE REQUIRED.

HAZNET:
Gepaid: CAD982042585
Tepaid: CAD009452957
Gen County: Monterey
Tsd County: San Mateo
Tons: .5827
Category: Aqueous solution with 50% or more total organic residues
Disposal Method: Recycle
Contact: UNION OIL COMPANY OF CALIFORNI
Telephone: (714) 425-8560
Mailing Address: PO BOX 25376
SANTA ANA, CA 92799 - 5376
County: Monterey

Gepaid: CAD982042385
Tepaid: CAD008398222
Gen County: Monterey
Tsd County: Santa Cruz
Tons: .2293
Category: Aqueous solution with less than 10% total organic residues
Disposal Method: Recycle
Contact: UNION OIL COMPANY OF CALIFORNI
Telephone: (714) 425-8560
Mailing Address: PO BOX 25376
SANTA ANA, CA 92799 - 5376
County: Monterey

Gepaid: CAD982042385
Tepaid: CAD008437918
Gen County: Monterey
Tsd County: Los Angeles
Tons: .2685
Category: Aqueous solution with less than 10% total organic residues
Disposal Method: Recycle
Contact: UNION OIL COMPANY OF CALIFORNI
Telephone: (714) 425-8560
Mailing Address: PO BOX 25376
SANTA ANA, CA 92799 - 5376
County: Monterey





UNOCAL SERVICE STATION [illegible] (Continued) — B001307605

Gepaid: CAD982042585
Tepaid: CAD009452957
Gen County: Monterey
Tsd County: Los Angeles
Tons: .0.22
Category: Aqueous solution with less than 10% total organic residues
Disposal Method: Recycle
Contact: CHRISTOPHER J HILL
Telephone: (714) 420-8832
Mailing Address: PO BOX 25376
SANTA ANA, CA 92799 - 5376
County: Monterey

Gepaid: CAD982042385
Tepaid: CAD009452708
Gen County: Monterey
Tsd County: Los Angeles
Tons: 0.8768
Category: Aqueous solution with less than 10% total organic residues
Disposal Method: Recycle
Contact: UNION OIL COMPANY OF CALIFORNI
Telephone: (714) 425-8560
Mailing Address: PO BOX 25376
SANTA ANA, CA 92799 - 5376
County: Monterey

CORTESE:
Key: 1023
Region: CORTESE
Key By: Leaking Underground Storage Tanks

---

HIST UST — EPA FACILITY — EPA ID: B1043104028
South — 401 E BELMONT ST — Contact: N/A
1/4-1/2 — MONTEREY, CA 93940
2215 ft. — Site 4 of 4 in cluster H
Higher

State LUST:
Close Since: AGRIPACO
Original: Not reported
Case Number: 483
Reg Board: Central Coast Region
Chemical: Gasoline
Lead Agency: Regional Board
Lead Agency: 37000
Case Type: Other ground water affected
Status: Post remedial action monitoring
County: Monterey
Abate Method: Excavate and Dispose - remove contaminated soil and dispose in approved site
Release Date: Not reported — Confirm Leak: Not reported
Workplan: Not reported — Preliminary Assess: Not reported
Pollution Char.: Not reported — Remed Plan: Not reported
Remed Action: 4/20/2000 — Monitoring: 4/20/2000
Close Date: Not reported
Release Date: 3/30/1993
Cleanup Funding: Not reported

BP FACILITY (Continued) 8104310428

Discover Date : 1/1/1990
Enforcement Di : 09/11/1990
Enforcement : 28
Enter Date : 2/27/1992
Funding : Not reported
Staff Initials : LEV
How Discovered : Tank Test
How Stopped : Not reported
Other : -
Leak Cause : Overfill
Leak Source : Piping
MTBE Date : 2/1/2002
Max MTBE Gro : 640 Parts per Billion
MTBE Tested : MTBE Detected. Site listed for MTBE & MTBE detected
Priority : 300
Local Case # : NR/Approved
Beneficial : MUN
Staff : VIN L
Gw Quantity : -
Max MTBE Soil : Not reported
Soil Quantity : Not reported
Hydr Basin # : 3.50
Operator : Not reported
Oversight Prgm : RB Lead Underground Storage Tank
Oversight Prgm : UST
Review Date : 8/24/2002
Stop Date : Not reported
Work Suspended : Not reported
Responsible Party : SCOTT HOOTON
RP Address : 295 41ST ST SW BLDG 13 STE N
Global ID : T0608300339
Org Name : Not reported
Contact Person : Not reported
MTBE Conc : 15
Mile Fuel : 1
Water System Name : Not reported
Well Name : Not reported
Distance To Well : 0
Waste Manage Block ID : Not reported
Waste Disch Assigned Name : Not reported

LUST Regional :
Case Number : 552
Enter Date : 4/8/1992
Responsible Party : SCOTT HOOTON
Local Agency : 33
Discovered : 01/01/1990
How Found : Tank Test
Source : Piping
Cause : Overfill
Lead Agency : Regional Board
Case Type : Other ground water affected
Contact : Not reported
Facility Status : Post remedial action monitoring
Facility County : Monterey
Review Date : 8/25/92
Confirm Leak : / /
Prelim Assess : / /
Release Date : 01/01/1990
Stop Date : Not reported
How Stopped : Not reported
Regional Board : Central Coast Region
Stop Date : Not reported
How Stopped : Not reported
Staff Initials : VINL
Funding : Not reported
Workplan : / /
Pollution Char : 01/25/1990





BP FACILITY (Continued) 8104310428

Remedial Plan : / /
Remedial Action : / /
Monitoring : 4/28/00
Closed Date : / /
Enforcement Type : NFF
Enforcement Date : 04/20/1998
Interim Action :
File Frequency : 2/3
Report : 1
Mile Conc : .
Mile Fuel : 1
Org Name : Not reported
Max MTBE Ground Water : 640
Max MTBE Soil : Not reported
Max MTBE Date : 10/08/2002
MTBE Tested : YES
Lat/Long : 36.5964151 / -121.8922529
Soil Quantity : Not reported
Groundwater Quantity : -
Enf Activity : 3 GAS TANKS & 1 WASTE OIL TANK WERE REMOVED. SAMPLING FREQUENCY OF THE MONITORING WELLS WAS REDUCED TO ONCE EVERY 3 MONTHS BEGINNING OCT. 1997.

UDFI FLSB:
Reg id : 652
Reg cr : CDRTG58
Reg by : Leaking Underground Storage Tanks

---

53 CITY OF MONTEREY HAZWRK S113138865
NNE 501 DEL MONTE AVE LUST N/A
1/4-1/2 MONTEREY, CA 93940
0.233 ft.
Higher

State LUST:
Cross Street : EL ESTERO
Qty Leaked : Not reported
Case Number : 2831
Reg Board : Central Coast Region
Chemical : Waste Oil
Lead Agency : Local Agency
Local Agency : 27060
Date Type : Other ground water affected
Status : No Action
Double : Monterey
Abate Method : Unknown - action taken but unknown
Review Date : Not reported
Comments : Not reported
Preliminary : Not reported
Pollution Char : Not reported
Remedial Plan : Not reported
Remed Action : Not reported
Monitoring : Not reported
Close Date : Not reported
Release Date : 12/31/1927
Cleanup Funding : Not reported
Discovery Date : 1/1/1985
Enforcement Dt : Not reported
Enf Type : Not reported
Begin Date : 3/18/1998
Funding : 0
Staff Initials : R.C.
How Discovered : Other
How Stopped : Not reported

Map ID
Direction
Distance
Distance (ft.)
Elevation Site

MAP FINDINGS

Database(s) CDRID Number
EPA Ordnance

CITY OF MONTEREY (Continued) S103285855

| | |
|---|---|
| Interim | No |
| Lead Cause: | Other Cause |
| Lead Source: | Other Source |
| MTBE Date: | 10/27/2000 |
| Max MTBE GW | Not reported |
| MTBE Tested: | MTBE Detected. Fill Tested for MTBE & MTBE detected |
| Priority: | Not reported |
| Local Case #: | Not reported |
| Beneficial: | MUN |
| Staff: | WHL |
| GW Qualifier: | Not reported |
| Max MTBE Soil: | Not reported |
| Soil Qualifier: | Not reported |
| Hydr Basin #: | 9.50 |
| Operator: | Not reported |
| Oversight Prgm: | RB Lead Underground Storage Tank |
| Oversight Prgm: | LST |
| Review Date: | 7/19/1999 |
| Stop Date: | Not reported |
| Work Suspended | Not reported |
| Responsible Party | LES TURNBEAUGH |
| RP Address: | 353 CAMINO EL ESTERO |
| Global ID: | T0603100222 |
| Org Name: | Not reported |
| Contact Person: | Not reported |
| MTBE Conc: | - |
| Mtbe Fuel | 0 |
| Water System Name | Not reported |
| Well Name: | Not reported |
| Distance To Lead | 0 |
| Waste Discharge Group ID: | Not reported |
| Waste Discharge Program Name | Not reported |

LUST Region 3

| | | | |
|---|---|---|---|
| Case Number: | 2901 | Release Date | 12/02/1987 |
| Cross Street: | EL ESTERO | Enter Date: | 2/19/99 |
| Responsible Party | LES TURNBEAUGH | | |
| Local Agency: | 03 | Regional Board | Central Coast Region |
| Discovered: | 01/01/1985 | Stop Date | Not reported |
| How Found: | Not reported | How Stopped: | Not reported |
| Source: | Other | | |
| Cause: | Other Cause | | |
| Lead Agency | Local Agency | | |
| Case Type: | Other ground water affected | | |
| Contact: | Not reported | Staff Initials: | WHL |
| Facility Status: | No Action | | |
| Facility County: | Monterey | | |
| Review Date: | 7/19/99 | Funding | 0 |
| Confirm Leak: | / / | Workplan | / / |
| Prelim Assess | / / | Petition Chgr | / / |
| Remedial Plan: | / / | Remedial Action: | / / |
| Monitoring: | Not reported | Close Date: | / / |
| Enforce Type: | Not reported | | |
| Enforce Date: | / / | Plan Program: | UST |
| Interim Acc: | 0 | Region: | 3 |
| Mtbe Concentration | | | |
| Mtbe Fuel | 0 | | |
| Org Name | Not reported | | |



Map ID
Direction
Distance
Distance (ft.)
Elevation Site

MAP FINDINGS

Database(s) CDRID Number
EPA Ordnance

CITY OF MONTEREY (Continued) S103285855

| | |
|---|---|
| Max MTBE Ground Water: | Not reported |
| Max MTBE Soil: | Not reported |
| Max MTBE Date: | 10/27/2000 |
| MTBE Tested: | YES |
| Lat/Long: | 36.600104 / -121.8843746 |
| Soil Qualifier: | Not reported |
| Groundwater Qualifier: | Not reported |
| Summary: | UST RAS DISCOVERED DURING BUILDING DEMOLITION. CONSULTANT ATTEMPTED TO PLUG UST UNTIL REMOVAL. SUBSEQUENT RAINS RESULTING IN WATER ENTERING AND DISPLACING OIL. PROCEED REMOVAL & SOIL REMOVAL IN PROGRESS |

HAZNET:

| | |
|---|---|
| Gepaid: | CAD001371680 |
| Tepaid | CAD[illegible] |
| Gen County | Monterey |
| Tsd County: | San Bernardino |
| Tons | .0495 |
| Category: | Other Organic Solids |
| Disposal Method: | Transfer Station |
| Contact: | CITY OF MONTEREY |
| Telephone: | (408) 646-3957 |
| Mailing Address: | 353 CAMINO EL ESTERO<br>MONTEREY, CA 93940 |
| County | Monterey |
| Gepaid: | CAD001371680 |
| Tepaid | CAD[illegible]3352 |
| Gen County | Monterey |
| Tsd County: | 2 |
| Tons | .0295 |
| Category: | Other empty containers 30 gallons or more |
| Disposal Method: | Recycler |
| Contact: | CITY OF MONTEREY |
| Telephone: | (408) 646-3957 |
| Mailing Address: | 353 CAMINO EL ESTERO<br>MONTEREY, CA 93940 |
| County | Monterey |
| Gepaid: | CAD001371680 |
| Tepaid | CAD[illegible]3352 |
| Gen County | Monterey |
| Tsd County: | Los Angeles |
| Tons | 0.0175 |
| Category: | Unspecified aqueous solution |
| Disposal Method: | Recycler |
| Contact: | CITY OF MONTEREY |
| Telephone: | (408) 646-3957 |
| Mailing Address: | 353 CAMINO EL ESTERO<br>MONTEREY, CA 93940 |
| County | Monterey |

CITY OF MONTEREY (Continued) S103265858

Depth: CAL000170085
Tank#: CAT080002087
Gen County: Monterey
Tsd County: Los Angeles
Tons: 0.25
Category: Other organic solids
Disposal Method: Disposal Land Fill
Contact: CITY OF MONTEREY
Telephone: (831) 646-3866
Mailing Address: 350 CAMINO EL ESTERO
MONTEREY, CA 93940
County: Monterey

---

33
SW
1/8-1/2
2324 ft
Higher

MONTEREY FIRE DEPT
351 MADISON
MONTEREY, CA 93940

LUST S101299857
Cortese N/A

State LUST:
Cross Street: PACIFIC
Qty Leaked: No reported
Case Number: 2332
Reg Board: Central Coast Region
Chemical: Gasoline
Lead Agency: Local Agency
LeadAgency: 27000
Case Type: Underground
Status: Leak being cleaned up
County: Monterey
Abate Method: U
Abatement: 10/22/1992
Workplan: No reported
Pollution Char: No reported
Remedial Action: No reported
Close Date: No reported
Review Date: 10/22/1992
Stratum Field Id: No reported
Discover Date: 11/01/1985
Enforcement D: No reported
Enf Type: No reported
Enter Date: 4/01/1993
Funding: No reported
Staff Initials: LST
How Discovered: Other
How Stopped: No reported
Interim: No
Leak Cause: UNK
Leak Source: Unk
MTBE Date: No reported
Max MTBE GW: No reported
MTBE Tested: Site NOT Tested for MTBE, Indicator unknown and Not Analyzed
Priority: 0
LeakSite #: No reported
Beneficial: No reported
Staff: WNL

Confirm Leak: 10/22/1992
Prelim Assess: Not reported
Remed Plan: Not reported
Monitoring: Not reported





MONTEREY FIRE DEPT (Continued) S101299857

GW Quantity: Not reported
Max MTBE Soil: Not reported
Soil Quantity: Not reported
Hydr Basin #: 9.50
Operator: Not reported
Overnight Mgmt: 108 Leak Underground Storage Tank
Overnight Prgm: UST
Review Date: 4/01/1993
Beg Date: Not reported
Work Suspended: Not reported
Responsible Party: Not reported
RP Address: Not reported
Global ID: T0605300050
Org Name: Not reported
Contact Person: Not reported
MTBE Conc: 0
Mtbe Fuel: 1
Water System Name: Not reported
Wellhead: Not reported
Distance To Lust: 0
Waste Discharge Global ID: Not reported
Waste Discharge Assigned Name: Not reported

LUST Region 3:
Case Number: 2332
Cross Street: PACIFIC
Responsible Party: Not reported
Lead Agency: LA
Discovered: 11/01/1985
How Found: Not reported
Source: Other
Cause: Unk
Lead Agency: Local Agency
Case Type: Underground
Contact: Not reported
Facility Status: Leak being cleaned up
Facility County: Monterey
Review Date: 4/2/93
Confirm Leak: 10/22/1992
Prelim Assess: / /
Remed Plan: / /
Monitoring: Not reported
Closure Type: Not reported
Enforce Date: / /
Interim Action: 0
Mtbe Concentration
Mtbe Fuel: 1
Org Name: Not reported
Max MTBE Ground Water: Not reported
Max MTBE Soil: Not reported
Max MTBE Date: / /
MTBE Tested: NT
Lat/Long: 36.5565611 / -121.8876031
Soil Gas Vor: Not reported
Groundwater Qual Bas: Not reported
Summary: CONTRACTOR OF THE CITY REMOVED FUEL TANK FROM UNDERGROUND. WATER AND SOIL SAMPLE DISCLOSED CONTAMINATION ABOVE STATE MOTION LEVELS.

Release Date: 12/30/1992
Enter Date: 4/2/93
Regional Board: Central Coast Region
Close Date: Not reported
How Stopped: Not reported

Staff Initials: WNL
Funding: Not reported
Workplan: / /
Pollution Char: / /
Remedial Action: / /
Close Date: / /
Prof Program: UST
Region: 3

MAP FINDINGS

MONTEREY FIRE DEPT (Continued) — 8101209057

CORTESE:
Reg Id: 2332
Region: CORTESE
Reg By: Leaking Underground Storage Tanks

---

40 NW 1/4-1/2 3339 ft. Higher — RECOVERY CENTER (CHOMP), 178 HARTNELL ST, MONTEREY, CA 93940 — LUST Cortese — 1000105714, N/A

Site LUST:
Cross Street: Not reported
City Located: Not reported
Case Number: 511
Reg Board: Central Coast Region
Chemical: Diesel
Lead Agency: Local Agency
Local Agency: 27000
Case Type: Underground
Status: Pollution Characterization
County: Monterey
Abate Method: U
Review Date: Not reported — Confirm Leak: Not reported
Workplan: Not reported — Preliminary Assess: Not reported
Pollution Char: Not reported — Remed Plan: Not reported
Remed Action: Not reported — Monitoring: Not reported
Close Date: Not reported
Release Date: 8/12/1987
Cleanup Funding: Not reported
Discovery Date: 10/1983
Enforcement Dt: Not reported
Enf Type: Not reported
Enter Date: 10/7/1987
Funding: Not reported
Staff Initials: UST
How Discovered: Tank Test
How Stopped: Not reported
Interim: No
Leak Cause: UNK
Leak Source: Piping
MTBE Date: Not reported
Max MTBE GW: Not reported
MTBE Tested: Not Required to be Tested
Priority: 0
Local Case #: Not reported
Beneficial: Not reported
Staff: WML
Oil Quantity: Not reported
Max MTBE Soil: Not reported
Soil Quantity: Not reported
Fuel Basis #: 8/90
Operator: Not reported
Oversight Prgm: RB Leak Underground Storage Tank
Oversight Prgm: UST
Review Date: 8/17/87





MAP FINDINGS

RECOVERY CENTER (CHOMP) (Continued) — 1000105714

Stop Date: Not reported
Work Suspended: Not reported
Responsible Party: Not reported
RP Address: Not reported
Global Id: T0600100016
Org Name: Not reported
Contact Person: Not reported
MTBE Conc: 0
Mtbe Fuel: 0
Water System Name: Not reported
Well Name: Not reported
Distance To Well: 0
Waste Discharge Global ID: Not reported
Waste Discharge Assigned Name: Not reported

LUST Region 5:
Case Number: 511 — Release Date: 8/12/1987
Cross Street: Not reported — Enter Date: 10/7/87
Responsible Party: Not reported
Local Agency: 00 — Regional Board: Central Coast Region
Discovered: 8/1/1983 — Stop Date: Not reported
How Found: Tank Test — How Stopped: Not reported
Source: Piping
Cause: UNK
Lead Agency: Local Agency
Case Type: Underground
Contact: Not reported — Staff Initials: WML
Facility Status: Pollution Characterization
Facility County: Monterey
Review Date: 8/17/87 — Funding: Not reported
Confirm Leak: / / — WMBRA: / /
Prelim Assess: / / — Pollution Char: 3/10/1988
Remedial Plan: / / — Remedial Action: / /
Monitoring: Not reported — Close Date: / /
Enforce Type: Not reported
Enforce Date: / / — Pilot Program: LST
Interim Action: 0 — Region: 3
Mtbe Concentration:
Mtbe Fuel: 0
Org Name: Not reported
Max MTBE Ground Water: Not reported
Max MTBE Soil: Not reported
Max MTBE Date: / /
MTBE Tested: NRC
Lat/Long: 36.5957321 / -121.8860706
Soil Quantity: Not reported
Groundwater Quantity: Not reported
Summary: LEAKAGE APPEARS TO BE LOCALIZED. CARDONA AND ASSOCIATES HAS BEEN RETAINED BY HOSPITAL TO DEVELOP A PLAN TO ADDRESS AND MITIGATE THE REMAINING PROBLEM. TANK TESTED TIGHT & FUEL SUPPLY LINE LEAKING

CORTESE:
Reg Id: 511
Region: CORTESE
Reg By: Leaking Underground Storage Tanks

O41 EL ESTERO CAR WASH — LUST U001583861
SSE 530 FREMONT ST — HIST LUST N/A
1/4-1/2 MONTEREY, CA 93940
2874 ft.
Higher 8/9 1 of 3 in cluster O

Site LUST:
Close Stat: Not reported
City Listed: Not reported
Case Number: 651
Reg Board: Central Coast Region
Chemical: Gasoline
Lead Agency: Regional Board
Local Agency: 27000
Case Type: Other ground water affected
Status: Case Closed
County: Monterey
Abate Method: L
Review Date: Not reported — Confirm Leak: Not reported
Workplan: Not reported — Prelim Assess: Not reported
Pollutant Char: Not reported — Remed Plan: Not reported
Remed Action: Not reported — Monitoring: Not reported
Close Date: 12/23/1998
Release Date: 01/01/1987
Cleanup Funding: Not reported
Discovery Date: 1/1/1986
Enforcement Dt: Not reported
Enf Type: Not reported
Enter Date: 10/7/1987
Funding: Not reported
Staff Initials: UST
How Discovered: Tank Test
How Stopped: Not reported
Interim: No
Leak Cause: UNK
Leak Source: Tank
MTBE Date: Not reported
Max MTBE Gw: Not reported
MTBE Tested: Site NOT Tested for MTBE (includes Unknown and Not Analyzed)
Priority: 3/3
Local Case #: Not reported
Beneficial: Not reported
Stat: WHL
GW Quantity: Not reported
Max MTBE Soil: Not reported
Soil Quantity: Not reported
Hydr Basin #: 9.06
Distance: Not reported
Overright Prgm: PB Lead Underground Storage Tank
Overright Prgm: UST
Review Date: 3/24/1992
Step Date: Not reported
Work Suspended: Not reported
Responsible Party: Not reported
RP Address: Not reported
Case Id: T0270500035
City Name: Not reported
Contact Person: Not reported
MTBE Conc: 0





EL ESTERO CAR WASH (Continued) — U001583861

Mile Rank: 1
Water System Name: Not reported
Well Name: Not reported
Distance To Leak: 0
Waste Discharge Global ID: Not reported
Waste Discr Assigned Name: Not reported

LUST Region 3:
Case Number: 651 — Release Date: 01/01/1987
Cross Street: Not reported — Enter Date: 10/7/87
Pollutant Char: Not reported
Local Agency: 03 — Regional Board: Central Coast Region
Discovered: 01/01/1986 — Stop Date: Not reported
How Found: Tank Test — How Stopped: Not reported
Source: Tank
Cause: UNK
Lead Agency: Regional Board
Case Type: Other ground water affected
Contact: Not reported — Staff Initials: WHL
Facility Status: Case Closed
Facility County: Monterey
Review Date: 3/24/92 — Funding: Not reported
Confirm Leak: / / — Workplan: / /
Prelim Assess: / / — Pollution Char: 09/01/1987
Remedial Plan: / / — Remedial Action: / /
Monitoring: Not reported — Close Date: 12/23/1998
Enforce Type: Not reported
Enforce Date: / / — Risk Program: UST
Interim Action: 0 — Region: 3
Mile Combination:
Mile Rank: 1
Org Name: Not reported
Max MTBE Ground Water: Not reported
Max MTBE Soil: Not reported
Max MTBE Date: / /
MTBE Tested: NY
Lat/Long: 36.5650511 / -121.8893527
Soil Quantity: Not reported
Gw Actually Quantity: Not reported
Summary: MONITORING WELLS HAVE BEEN INSTALLED OF THE 4 UNDERGROUND TANKS WERE FOUND TO LEAK OWNER UNKNOWN AT THIS TIME. ADDRESS IS FOR LAW CORP. OF THOMPSON, HUBBARD, SCHWARTZ, SWETT & GRAY WHO REQUESTED INVEST.

UST (1):
Facility ID: 5963
Tank Num: 1 — Container Num: 1
Tank Capacity: 10000 — Year Installed: Not reported
Tank Used for: PRODUCT
Type of Fuel: UNLEADED — Tank Construction: Not reported
Leak Detection: Visual, Stock Inventory
Contact Name: ATLANTIC RICHFIELD — Telephone: (805) 373-5011
Total Tanks: 3 — Region: STATE
Facility Type: 1 — Other Type: CAR WASH

Facility ID: 5963
Tank Num: 2 — Container Num: 2
Tank Capacity: 3000 — Year Installed: Not reported
Tank Used for: PRODUCT

**EL ESTERO CAR WASH (Continued)** U001563053

Type of Fuel: DIESEL
Leak Detected: Stock Inventory
Contact Name: ATLANTIC RICHFIELD
Total Tanks: 3
Facility Type: 1
Tank Construction: Not reported
Telephone: (408) 373-1501
Region: STATE
Other Type: CAR WASH

Facility ID: 5950
Tank Num: 3
Tank Capacity: 10000
Tank Used for: PRODUCT
Type of Fuel: PREMIUM
Leak Detected: Visual, Stock Inventory
Contact Name: ATLANTIC RICHFIELD
Total Tanks: 3
Facility Type: 1
Container Num: 3
Year Installed: Not reported
Tank Construction: Not reported
Telephone: (408) 373-1501
Region: STATE
Other Type: CAR WASH

---

**O42 EL ESTERO CARWASH** MEMPT M0001670
**SSE Site Firestone** Carlsbad N/A
**1/4-1/2 MONTEREY, CA 93940**
**2370 ft.**
**Higher Site 2 of 2 in cluster O**

HAZNET:
Site ID: CAC000051312
Tax ID: CAD009215155
Site County: Monterey
Tax County: San Francisco
Tons: 18.0000
Category: Other empty containers 30 gallons or more
Disposal Method: Recycler
Contact: GARY HELLERSON
Telephone: (000) 000-0000
Mailing Address: 500 FRENCH ST
MONTEREY, CA 93940 - 3218
County: Monterey

Site ID: CAC000051312
Tax ID: CAD009150729
Site County: Monterey
Tax County: San Mateo
Tons: 22.0000
Category: Unspecified oil-containing waste
Disposal Method: Recycler
Contact: GARY HELLERSON
Telephone: (000) 000-0000
Mailing Address: 500 FRENCH ST
MONTEREY, CA 93940 - 3218
County: Monterey

CORTESE:
Reg Id: 401
Region: CORTESE
Reg By: Leaking Underground Storage Tanks





**P43 HONDA KANAMARU OF MONTEREY** LUST S100937062
**ESE 935 DEL MONTE AVE** N/A
**1/4-1/2 MONTEREY, CA 93940**
**2580 ft.**
**Higher Site 1 of 2 in cluster P**

State LUST:
Cross Street: EL ESTERO
City Located: Not reported
Case Number: 2765
Reg Board: Central Coast Region
Chemical: Gasoline
Lead Agency: Local Agency
Local Agency: 27000
Case Type: Other groundwater affected
Status: Case Closed
County: Monterey
Abate Method: Excavate and Haul (remove contaminated soil and haul to facility including aerating soil and farming)
Review Date: Not reported
Workplan: Not reported
Pollution Char: Not reported
Remediation: Not reported
Case Date: 10/01/1992
Closure Date: 12/01/1998
Cleanup Funding: Not reported
Discovery Date: 10/01/1992
Enforcement Date: Not reported
Enf Type: Not reported
Entry Date: 10/01/1997
Funding: O
Staff Initials: LST
How Discovered: Tank Closure
How Stopped: Not reported
Interim: no
Leak Cause: UNK
Leak Source: Unk
MTBE Date: Not reported
Max MTBE GW: Not reported
MTBE Tested: Site NOT Tested for MTBE, Includes Unknown and Not Analyzed
Priority: Not reported
Local Case #: Not reported
Beneficial: Not reported
Stat: NOC
SW Qualifier: Not reported
Max MTBE Soil: Not reported
Soil Qualifier: Not reported
Year Entered: 1999
Contact: Not reported
Oversight Prgm: Not Used Underground Storage Tank
Oversight Prgm: UST
Review Date: Not reported
Stop Date: Not reported
Work Suspended: Not reported
Responsible Party: Not reported
RP Address: Not reported
Global Id: T0605500171
Org Name: Not reported
Contact Person: Not reported
Confirmed Leak: Not reported
Prelim Assess: Not reported
Remedial Plan: Not reported
Monitoring: Not reported

HONDA KAWASAKI OF MONTEREY (Continued)

MTBE Conc. 0
Mtbe Fuel .
Water System Name Not reported
Well Name Not reported
Distance To Lust 0
Waste Discharge Global ID Not reported
Waste Discharge Assigned Name Not reported

LUST Region 3:

Case Number 2785
Release Date
Case Street EL ESTERO
Enter Date
Responsible Party Not reported
Local Agency 03
Regional Board Central Coast Region
Reported 01/01/1965
Stop Date Not reported
How Found Tank Closure
How Stopped Not reported
Source Other
Cause UNK
Local Agency
Case Type Other ground water affected
Contact Not reported
Staff Initials HCG
Facility Status Case Closed
Facility County Monterey
Review Date Not reported
Funding
Confirm Leak / /
Prelim Assess / /
Remedial Plan / /
Remedial Action / /
Monitoring Not reported
Closure Date
Enforce Type Not reported
Enforce Date / /
Pollutant Class
Risk Program UST
Region 3
Max Concentration
Mtbe Fuel .
Org Name Not reported
Max MTBE Ground Water Not reported
Max MTBE Soil Not reported
Max MTBE Date / /
MTBE Tested NP
Lat/Long
Soil Qualifier Not reported
Groundwater Qualifier Not reported
Summary Not reported

---

P64
EBE
1.4-1.2
2574 ft.
Higher

FORMER VAPORE CLEANERS SITE
451 DEL MONTE AVE
MONTEREY, CA 93940

Site 2 of 3 in cluster P

LUST N/A

Status: LUST
Close Status Not reported
Dry Leaked Not reported
Case Number 3318
Reg Board Central Coast Region
Chemical 12044
Lead Agency Regional Board
Local Agency 27000
Case Type Underfired





FORMER VAPOR CLEANERS SITE (Continued)

Source: Preliminary site assessment workplan submitted
County Monterey
Review Date Not reported
Confirm Leak Not reported
Workplan Not reported
Prelim Assess Not reported
Pollution Class Not reported
Remed Plan Not reported
Remed Action Not reported
Monitoring Not reported
Close Date Not reported
Release Date 2/14/2001
Global Id Not reported
Enter Date Not reported
Discovery Date 1/1/1965
Enforcement Dt Not reported
Enf Type LET
Order Date Not reported
Funding Not reported
Staff Initials COR
How Discovered Tank Closure
How Stopped Not reported
Interim Not reported
Leak Cause UNK
Leak Source Tank
MTBE Date Not reported
Max MTBE Gw Not reported
MTBE Tested Not Required to be Tested
Priority Not reported
Local Case # 3318
Rankfolder Not reported
Staff JWS
Gw Qualifier Not reported
Max MTBE Soil Not reported
Soil Qualifier Not reported
Hydr Qualifier Not reported
Operator Not reported
Oversight Prgm RB Leaf Underground Storage Tank
Oversight Prgm LET
Review Date Not reported
Stop Date 2/1/2001
Work Suspended Not reported
Responsible Party Not reported
Rpi Address Not reported
Global Id 3100538660
Org Name Not reported
Contact Person Not reported
MTBE Conc. 0
Mtbe Fuel 0
Water System Name Not reported
Well Name Not reported
Distance To Lust 0
Waste Discharge Global ID Not reported
Waste Discharge Assigned Name Not reported

LUST Region 3:

Case Number 3318
Release Date 02/14/2001
Case Street Not reported
Enter Date Not reported
Responsible Party Not reported
Local Agency 03
Regional Board Central Coast Region
Discovered 01/01/1965
Stop Date 2/1/01
How Found Tank Closure
How Stopped Not reported
Source Tank

FORMER VAPOR CLEANERS (LL (Continued) — S104898018

Cause: UNK
Lead Agency: Regional Board
Case Type: Undefined
Contact: Not reported — Staff Initials: JWG
Facility Status: Preliminary site assessment underway
Facility County: Monterey
Review Date: Not reported — Funding: Not reported
Confirm Leak: / / — Workplan: 03/27/2001
Preliminary Assessment: / / — Pollution Char.: / /
Remedial Plan: / / — Remedial Action: / /
Monitoring: Not reported — Close Date: / /
Enforcement Type: LET
Enforcement Date: / / — Pilot Program: UST
Interim notice: Not reported — Region: 3
Water Contaminated
Lead Fuel: 0
Org Name: Not reported
Max MTBE Ground Water: Not reported
Max MTBE Soil: Not reported
Max MTBE Date: / /
MTBE Tested: NRO
Lat/Long: 36.60167 / -121.8667
Soil Quantity: Not reported
Groundwater Quantity: Not reported
Summary: Has Not Incident reported

---

93 NNW 1/4-1/2 2587 ft Higher — PRESIDIO OF MONTEREY, LIGHTHOUSE AVE / FOAM ST, MONTEREY, CA 93940 — Cortese: S103025403, N/A

CORTESE:
Reg Id: 31090003
Reason: CASE: UL
Reg By: CALSI

---

96 East 1/2-1 2662 ft. Higher — EXXON SERVICE STATION, 1042 DEL MONTE AVE, MONTEREY, CA — Cortese: S103438754, N/A

CORTESE:
Reg Id: 1399
Reason: CORTESE
Reg By: Leaking Underground Storage Tanks





97 West 1/4-1/2 2646 ft. Higher — COAST GUARD STAT OH MONTEREY, 100 LIGHTHOUSE AVE, MONTEREY, CA 93940 — CHMIRS: U001583846, HIST UST: N/A

Site 1 of 2 in cluster B

CHMIRS:
OES Control Number: 10917 — DOT ID: Not reported
DOT Hazard Class: Not reported
Chemical Name: diesel fuel
Extent of Release: Not reported
CAS Number: Not reported — Quantity Released: 3 gal
Environmental Contamination: None Reported — Property Use: Not reported
Incident Date: Not reported — Date Completed: Not reported
Time Completed: Not reported
Physical State Stored: Not reported
Physical State Released: Not reported
Release Until: Not reported
Container Description: Not reported
Container Type: Not reported
Container Material: Not reported
Level Of Container: Not reported
Container Capacity: Not reported
Container Capacity Units (Gallons): Not reported
Extent Of Release (Feet): Not reported
Agency Id Number: Not reported
Agency Incident Number: Not reported
OES Incident Number: 10917
Time Notified: Not reported
Surrounding Area: Not reported
Estimated Temperature: Not reported
Property Management: Not reported
More Than One Substance Involved? Not reported
Special Studies 1: Not reported
Special Studies 2: Not reported
Special Studies 3: Not reported
Special Studies 4: Not reported
Special Studies 5: Not reported
Special Studies 6: Not reported
Responding Agency Personnel Injuries: NO
Responding Agency Personnel Killed: NO
Responding Agency Personnel Decontaminated: Not reported
Others Number Of Decontaminated: Not reported
Others Number Of Injured: Not reported
Others Number Of Fatalities: Not reported
Vehicle Make/Year: Not reported
Vehicle License Number: Not reported
Vehicle State: Not reported
Vehicle Number: Not reported
CA DOT/TRUCK DOT Number: Not reported
Company Name: Not reported
Reporting Officer Name/ID: Not reported
Report Date: Not reported
Comments: Not reported
Facility Telephone Number: Not reported
Waterway Involved: YES
Waterway: monterey bay
Spill Site: OTHER
Cleanup By: uscg

COAST GUARD STATION MONTEREY1 (Continued) — U001551644

Contaminant: YES
What Happened: Gov't Storing/Handling process
Date/Time: 2015-12-01 00:00:00
Evacuations: NO
Type: Not reported
Other: Not reported
Chemical 1: Not Reported
Chemical 2: Not Reported
Chemical 3: Not Reported

UST Info:

| | | | |
|---|---|---|---|
| Facility ID: | 54206 | | |
| Tank Num: | 1 | Compartments: | 1 |
| Tank Capacity: | 10000 | Year Installed: | 1978 |
| Tank Used for: | PRODUCT | | |
| Type of Fuel: | DIESEL | Tank Construction: | Not reported |
| Leak Detection: | Stock inventory | | |
| Contact Name: | COMMANDING OFFICER | Telephone: | (408) 375-2278 |
| Total Tanks: | 2 | Region: | STATE |
| Facility Type: | 2 | Other Type: | US GOVERNMENT |

| | | | |
|---|---|---|---|
| Facility ID: | 54206 | | |
| Tank Num: | 2 | Compartments: | 2 |
| Tank Capacity: | 8000 | Year Installed: | 1978 |
| Tank Used for: | PRODUCT | | |
| Type of Fuel: | DIESEL | Tank Construction: | Not reported |
| Leak Detection: | Stock inventory | | |
| Contact Name: | COMMANDING OFFICER | Telephone: | (408) 375-2278 |
| Total Tanks: | 2 | Region: | STATE |
| Facility Type: | 2 | Other Type: | US GOVERNMENT |

---

SRP — U.S. COAST GUARD — LUST — S101588093
NNW — 100 LIGHT HOUSE AVE. — Status — N/A
1/2-1 — MONTEREY, CA 93940
1044 ft. — Site 2 of 2 in cluster Q
Higher

State LUST:

| | | | |
|---|---|---|---|
| Cross Street: | REEDSIDE | | |
| Global Id: | Not reported | | |
| Case Number: | 845 | | |
| Reg Board: | Central Coast Region | | |
| Chemical: | Diesel | | |
| Lead Agency: | Local Agency | | |
| Local Agency: | 27000 | | |
| Case Type: | Groundwater affected | | |
| Status: | Remediation Plan | | |
| County: | Monterey | | |
| Abate Method: | Excavate and Dispose - remove contaminated soil and dispose in approved site | | |
| Review Date: | Not reported | Confirm Leak: | Not reported |
| Workplan: | Not reported | Prelim Assess: | Not reported |
| Pollution Char: | UNKNOWN | Remed Plan: | 10/14/1993 |
| Rpmd Action: | Not reported | Monitoring: | Not reported |
| Close Date: | Not reported | | |
| Release Date: | 5/30/1990 | | |
| Oversight Prog: | Not reported | | |





U.S. COAST GUARD (Continued) — S101588093

Discovery Date: 1/01/1965
Enforcement Dt: Not reported
CAP Type: Not reported
Enter Date: 5/21/1990
Funding: Not reported
Staff Initials: JJT
How Discovered: Tank Closure
How Stopped: Not reported
Implmtn: No
Leak Cause: Corrosion
Leak Source: Tank
MTBE Date: Not reported
Max MTBE Grw: Not reported
MTBE Tested: No, Required to be Tested
Priority: 2
Local Case #: Not reported
Beneficial: Not reported
Staff: WNI
GW Contam: Not reported
Max MTBE Soil: Not reported
Soil Contam: Not reported
Hydr Basin #: 3.50
Operator: Not reported
Oversight Prog: RB Lead Underground Storage Tank
Oversight Prog: LST
Review Date: 5/24/1994
Stop Date: Not reported
Work Suspended: Not reported
Responsible Party: Not reported
RP Address: Not reported
Global Id: T0000300000
Org name: Not reported
Contact Person: Not reported
MTBE Conc: 0
Mtbe Fuel: 0
Water System Name: Not reported
Wat Treat: Not reported
Oil Type To Last: 0
Waste Discharge Global ID: Not reported
Waste Dsch Assigned Name: Not reported

LLST Region 3:

| | | | |
|---|---|---|---|
| Case Number: | 845 | Release Date: | 05/30/1990 |
| Cross Street: | REEDSIDE | Enter Date: | 10/21/93 |
| Responsible Party: | Not reported | | |
| Local Agency: | 27 | Regional Board: | Central Coast Region |
| Discovered: | 01/01/1965 | Stop Date: | Not reported |
| How Found: | Tank Closure | How Stopped: | Not reported |
| Source: | Tank | | |
| Cause: | Corrosion | | |
| Lead Agency: | Local Agency | | |
| Case Type: | Groundwater affected | | |
| Contact: | Not reported | Staff Initials: | WNI |
| Facility Status: | Remediation Plan | | |
| Facility County: | Monterey | | |
| Review Date: | 5/24/94 | Funding: | Not reported |
| Confirm Leak: | 1/1 | Workplan: | 1/1 |
| Prelim Assess: | 1/1 | Pollution Char: | 1/1 |

**U.S. COAST GUARD (Continued)** S101209055

Remedial Plan: 11/01/1993 — Remedial Action: / /
Monitoring: Not reported — Close Date: / /
Enforce Type: Not reported
Enforce Date: / / — Pull Program: UST
Interim Action: 0 — Region: 9
Alibi Concentration:
Alibi Fuel: 0
Org Name: Not reported
Max MTBE Ground Water: Not reported
Max MTBE Soil: Not reported
Max MTBE Date: / /
MTBE Tested: NHO
Lat/Long: 36.5065528 / -121.8867821
Soil Qualifier: Not reported
Groundwater Qualifier: Not reported
Summary: 12/01/0A: D U.S.C.G. TANK FOUND TO BE LEAKING UPON REMOVAL 60 GAL. OF DIESEL, WATER WERE PUMPED FROM EXCAVATION. FURTHER SAMPLES ARE REQUIRED TO DETERMINE VERTICAL AND HORIZONTAL EXTENT OF CONTAMINATION.

LOCATION:
Reg id: 5M
Region: CONFIRMED
Reg By: Leaking Underground Storage Tanks

---

**6**
RNP
372.1
0.157 mi.
Higher

**32 CANNERY ROW**
**UNINCORPORATED COUNTY AREA, CA 0**

CHIN HS S143871438
N/A

SHWIRS:
OES Control Number: 01-5898 — DOT ID: Not reported
DOT Hazmat Class: Not Regulated
Chemical name: Diesel
Extent of Release: Not reported
CAS Number: Not reported — Quantity Released: 5
Environmental Contamination: None Reported — Property Loss: Not reported
Incident Date: Not reported — Date Complete: 12/13/01
Time Completed: Not reported
Physical State Stored: Not reported
Physical State Released: Not reported
Release Unit: Not reported
Container Description: Not reported
Container Type: Not reported
Container Material: Not reported
Level Of Container: Not reported
Container Capacity: Not reported
Container Capacity Units (code): Not reported
Extent Of Release (code): Not reported
Agency Id Number: Not reported
Agency Incident Number: Not reported
OES Incident Number: 01-5898
Time Notified: Not reported
Surrounding Area: Not reported
Released Temperature: Not reported
Property Damage: Not reported
More Than Five Structures Involved: Not reported





**(Continued)** S100811436

Special Studies 1: Not reported
Special Studies 2: Not reported
Special Studies 3: Not reported
Special Studies 4: Not reported
Special Studies 5: Not reported
Special Studies 6: Not reported
Responding Agency Personnel Of Injuries: 0
Responding Agency Personnel Of Fatalities: 0
Resp Agency Personnel Decontaminated: Not reported
Other Number Of Decontaminated: Not reported
Other Number Of Injuries: Not reported
Other Number Of Fatalities: Not reported
Vehicle Damaged: Not reported
Vehicle License Number: Not reported
Vehicle State: Not reported
Vehicle ID Number: Not reported
CMC/CVI/CSCC Number: Not reported
Company Name: Not reported
Reporting Officer Name/ID: Not reported
Report Date: Not reported
Comments: Not reported
Reporting Telephone Number: Not reported
Waterway Involved: Yes
Waterway: Monterey Harbor
Spill Site: ShipHarborPier
Cleanup By: Unknown
Contained: Yes
What Happened: Per the NRC report, material was released when fueling a vessel and the crew was
Date/Time: 12/13/01 19:00
Evacuations: 0
Type: PETROLEUM
Other: Not reported
Chemical 1: Not Reported
Chemical 2: Not Reported
Chemical 3: Not Reported

---

**77**
East
1/2-1
0.326 mi.
Higher

**Z & B AUTO SALES**
**1439 DEL MONTE AVE**
**MONTEREY, CA 93940**

LUST S100341464
Cortese N/A

State LUST:
Cross Street: FRANK
City Listed: Not reported
Case Number: 2 rg
Reg Board: Central Coast Region
Chemical: Gasoline
Lead Agency: Regional Board
Local Agency: 27000
Case Type: Other groundwater affected
Status: Case Closed
County: Monterey
Abate Method: Unknown - action taken at site unknown
Review Date: Not reported — Confirm Leak: Not reported
Workplan: Not reported — Preliminary Assess: Not reported